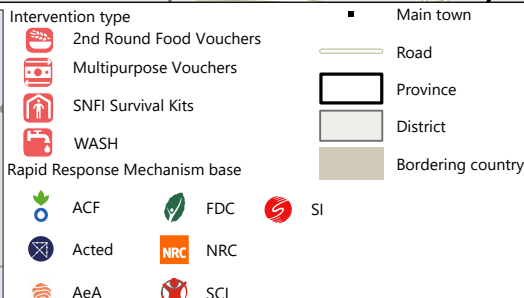
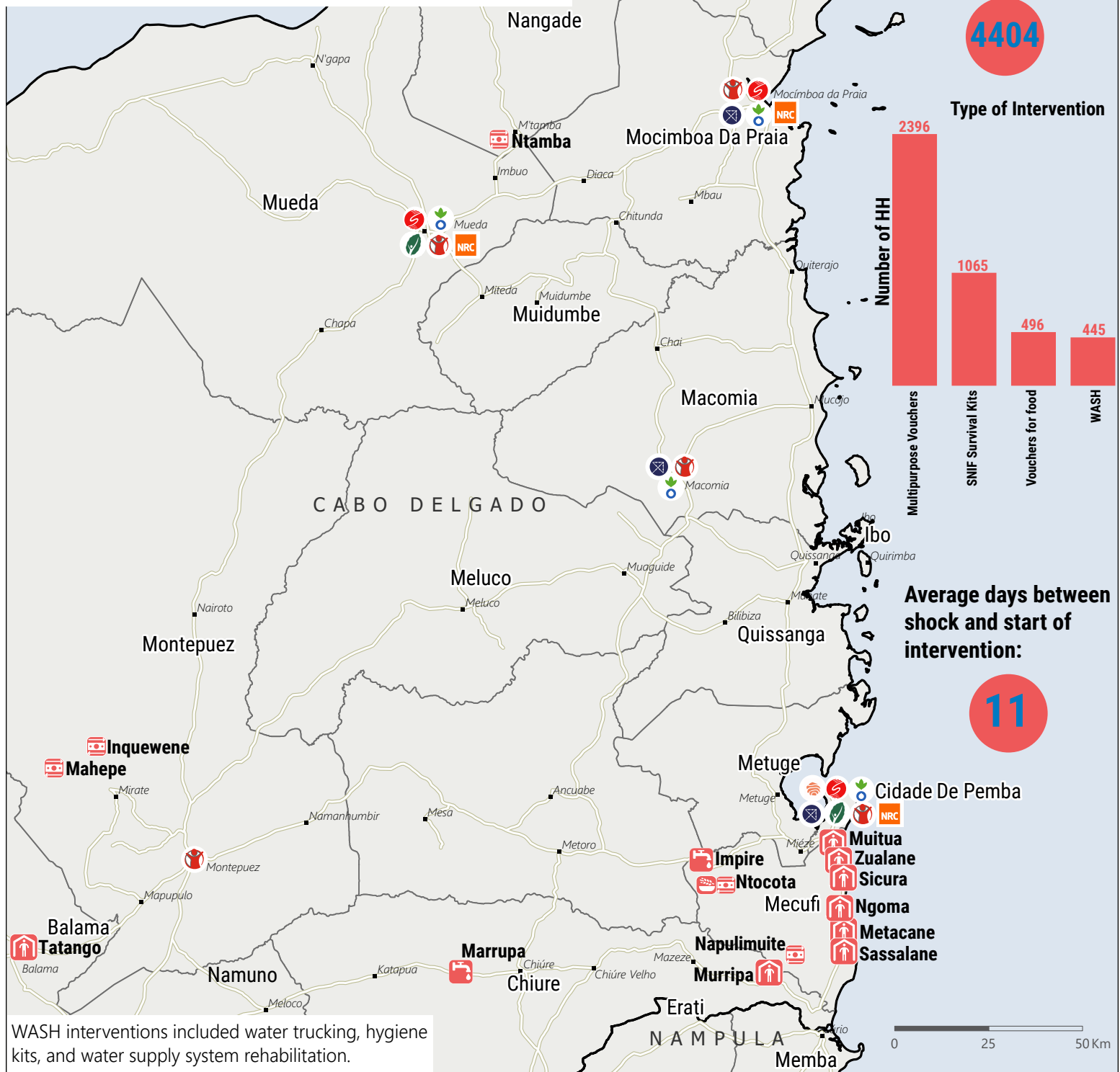


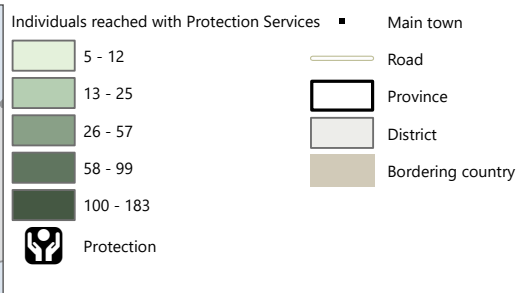
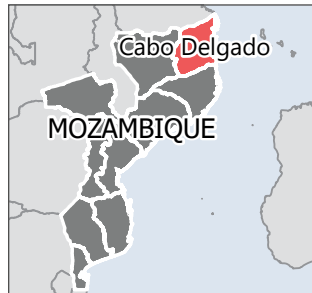
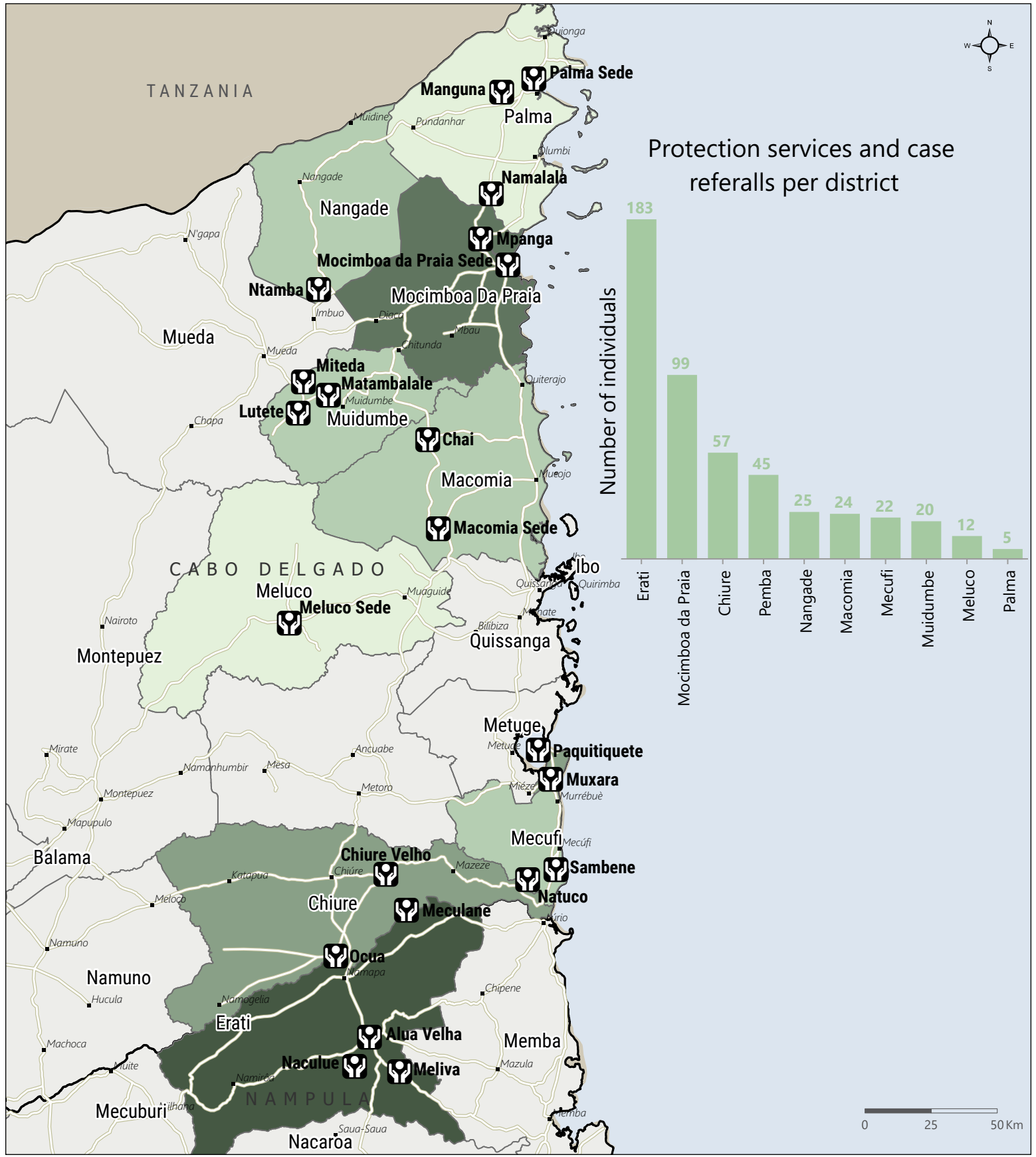
The Rapid Response Mechanism (RRM) in Mozambique is a collaborative initiative of four non-profit organizations designed to quickly and effectively address humanitarian needs of affected communities following a shock.

See the RRM Dashboard for more up to date and interactive information on RRM interventions: <https://dashboards.impact-initiatives.org/moz/rrm/>



Data sources: Intervention areas and NGO coverage- SI, ACF, FCD, NRC, AYA, ACTED 31/12/2026. Admin boundaries: OCHA 2024; Roads OpenStreetMap contributors, oct. 2024  
Coordinate System: WGS 1984 Web Mercator Auxiliary Sphere  
Projection: Mercator Auxiliary Sphere.

*Note: Data, designations and boundaries contained on this map are not warranted to be error-free and do not imply acceptance by REACH partners, associates or donors mentioned on this map.  
Delays in response attributed to coordination challenges with other first-line responders, prolonged negotiations with local authorities, and difficulties in procuring sufficient kits for a large caseload*



Data sources: Intervention areas and NGO coverage- SI, ACF, FCD, NRC, AYA, ACTED 31/12/2025. Admin boundaries: OCHA 2024; Roads OpenStreetMap contributors, oct. 2024  
Coordinate System: WGS 1984 Web Mercator Auxiliary Sphere  
Projection: Mercator Auxiliary Sphere.

Note: Data, designations and boundaries contained on this map are not warranted to be error-free and do not imply acceptance by REACH partners, associates or donors mentioned on this map.  
Delays in response attributed to coordination challenges with other first-line responders, prolonged negotiations with local authorities, and difficulties in procuring sufficient kits for a large caseload