

Acted Mozambique at a glance



8 projects
since 2023



35+ staff
employed



360.000+
beneficiaries



30+ Women
Agrobusinesses

Main sectors of intervention



Food Security
& Livelihoods



Cash & Voucher
Assistance



Water, Sanitation
& Hygiene

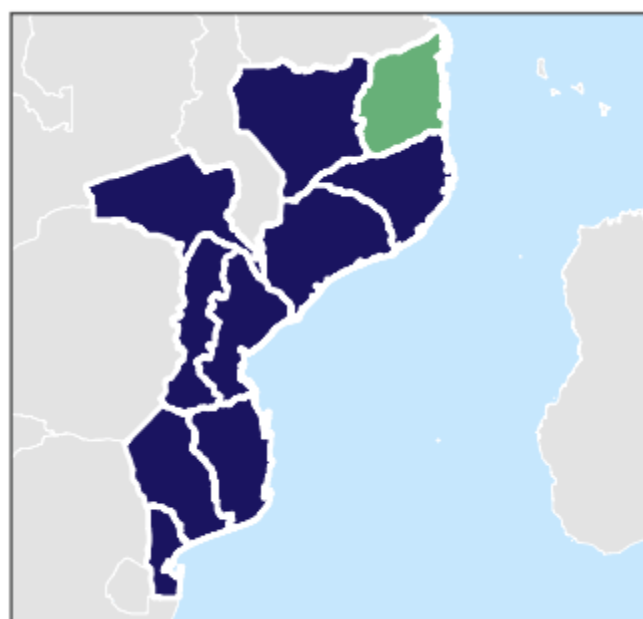
Acted's Approach

Acted is a leading INGO working in 43 countries, responding to emergencies and crisis situations, while also supporting recovery, development efforts, and environmental projects. Acted began its operations in Mozambique during 2022, in response to the humanitarian crisis in Cabo Delgado province, in the north of the country.

Since then, Acted provides critical assistance to conflict-affected and disaster-affected communities, delivering **multi-sector responses**, with programs that look beyond the immediate emergency, towards opportunities for **longer-term livelihood reconstruction, skills trainings** and **sustainable development**.

In Mozambique, Acted deploys an area-based approach comprehensively supporting communities, Government Structures and Civil Society Organizations, to develop long-term resilience and ultimately **self-reliance**.

Interventions address Internally Displaced Persons, Returnees, and Host communities maintain **conflict sensitivity** throughout all activities.



Map key:

 Area of Implementation

Acted's partners in Mozambique

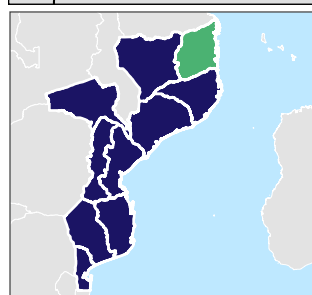
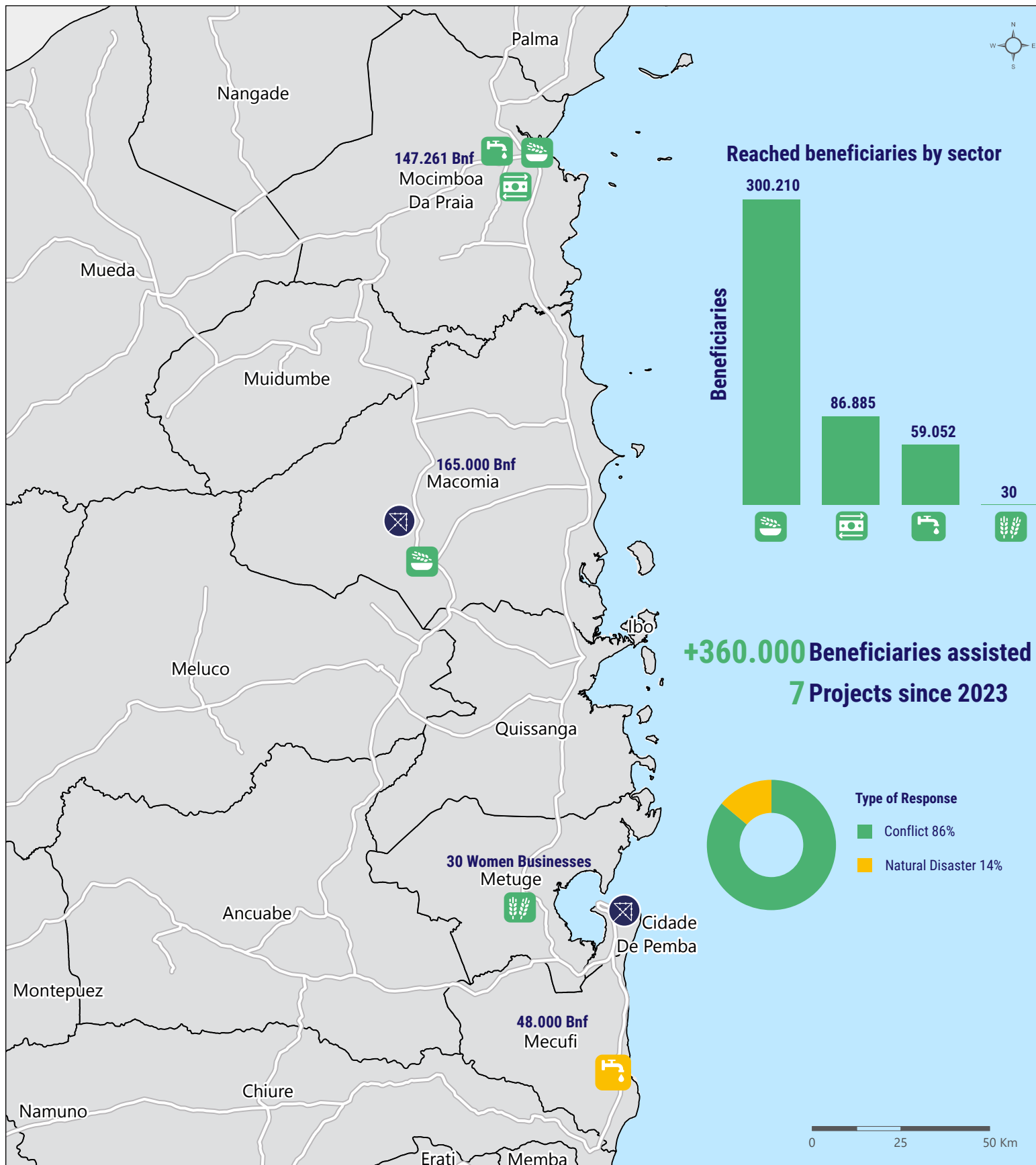


Funded by
European Union
Humanitarian Aid



World Food
Programme





Sector of intervention

- Agrobusiness
- Food Security & Livelihood
- Cash & Voucher
- WASH

Acted base

- Macomia Field Base
- Pemba Country Office

- Main town
- Main Road
- District
- Province

Data sources: Admin boundaries: OCHA 2024, Roads: OpenStreetMap Contributors oct. 2024, Coordinate System: GCS WGS 1984
File: Acted_Moz_Map_Operational_Presence

Note: Data, designations and boundaries contained on this map are not warranted to be error-free and do not imply acceptance by REACH partners, associates or donors mentioned on this map.

Partners



With the participation of
MINISTÈRE DE L'EUROPE ET DES AFFAIRES ÉTRANGÈRES
Liberté Égalité Fraternité



Rapid Response Mechanism (RRM)

Acted is a member of the ECHO funded **RRM** of Cabo Delgado, currently leading the food security assistance component.

Acted delivers **synergies between first- and second-line** actors by positioning to intervene within 2 weeks of its RRM partners' interventions. Acted complements the RRM Survival Kit with a 2-months food assistance, to ensure coverage of essential needs to the **most vulnerable shock-affected populations**, until second-line partners can position.



Food Security & Livelihoods

Acted has shaped its strategy with a strong focus on FSL, and positioned as a pillar of the sector in Cabo Delgado. Acted is currently providing critical food assistance to **over 165.000 individuals (33.000 Households) per distribution cycle**, and has distributed **8000+ Metric Tons (MT) of food** from 2024 (corresponding to a cumulative total of around 800.000 people).

Furthermore, Acted advocates for continued and **scaled up livelihoods interventions** beyond direct food assistance, to ensure a **sustainable recovery** of affected populations.

Cyclone Chido Emergency Response

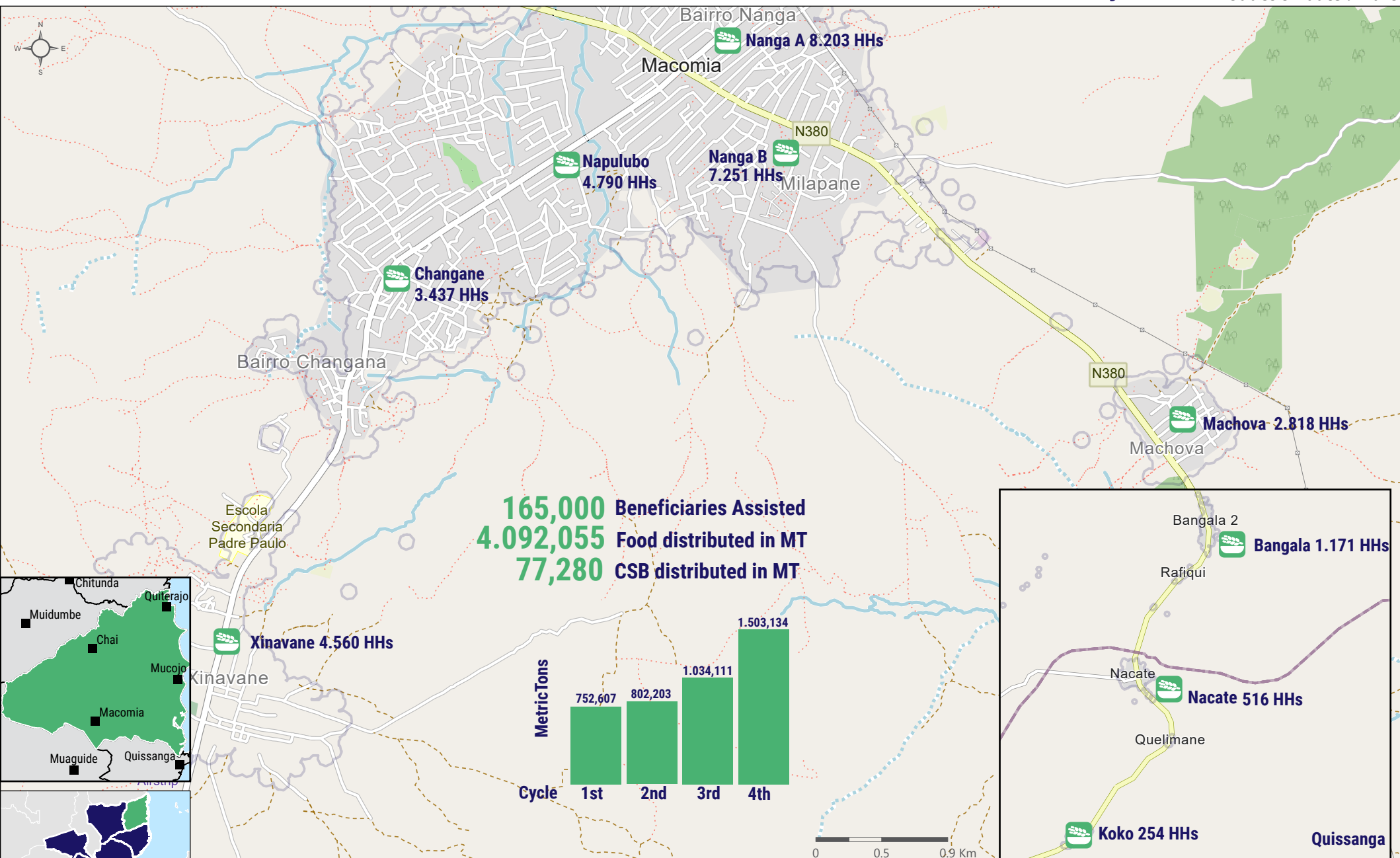
In the aftermath of Cyclone Chido Acted mobilised as the first WASH responder with Emergency Water Trucking operations in the most affected districts of Cabo Delgado, ensuring **immediate access to safe drinking water** for over 6.000 people per day, by delivering a total of **120.000L of purified water**.

This rapid response has been critical in addressing essential needs of the population, and Acted has reached over **48.000 people targeting IDPs, health centres, and local communities**, safeguarding health and well-being of the most vulnerable.



Contacts

Project Development Team at alessio.bocchi@acted.org
 Acted Mozambique Country Direction at jeremy.barbier@acted.org



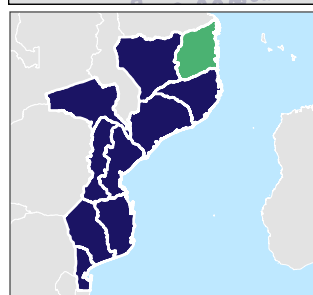
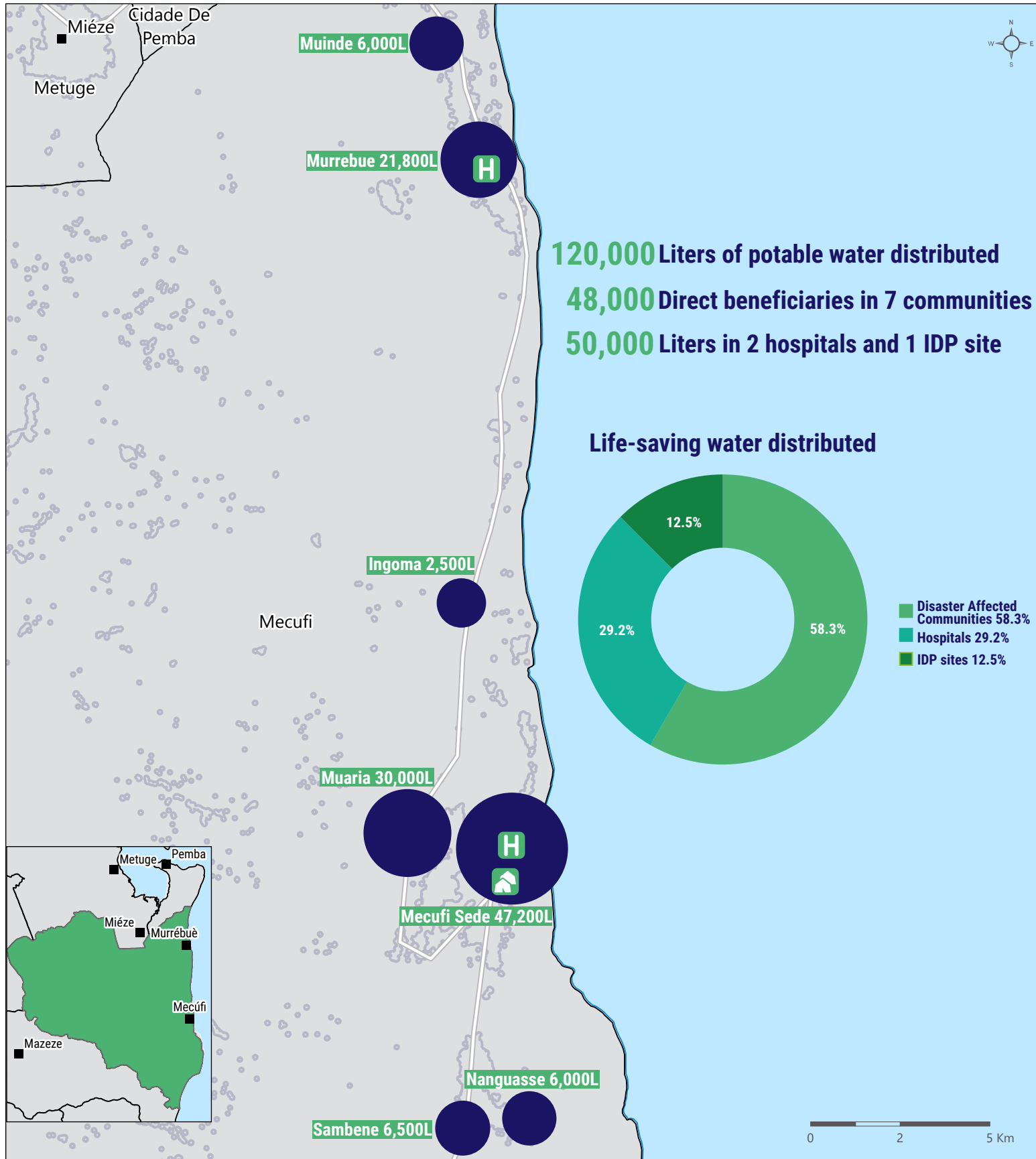
Food distribution point
MT = MetricTons

Standard Food Kit per HH	
Rice	50kg
Beans	10kg
Oil	4L


CSB	
Corn Soy Blend	
Supplementary food for children U23 months	

Data sources: field collection 2024
 Map data © OpenStreetMap contributors, Microsoft, Facebook, Google, Esri Community Maps contributors, Map layer by Esri
 Coordinate System: GCS WGS 1984
 File: Acted_Moz_map_FDP_03032025

Note: Data, designations and boundaries contained on this map are not warranted to be error-free and do not imply acceptance by REACH partners, associates or donors mentioned on this map.



Liters distributed



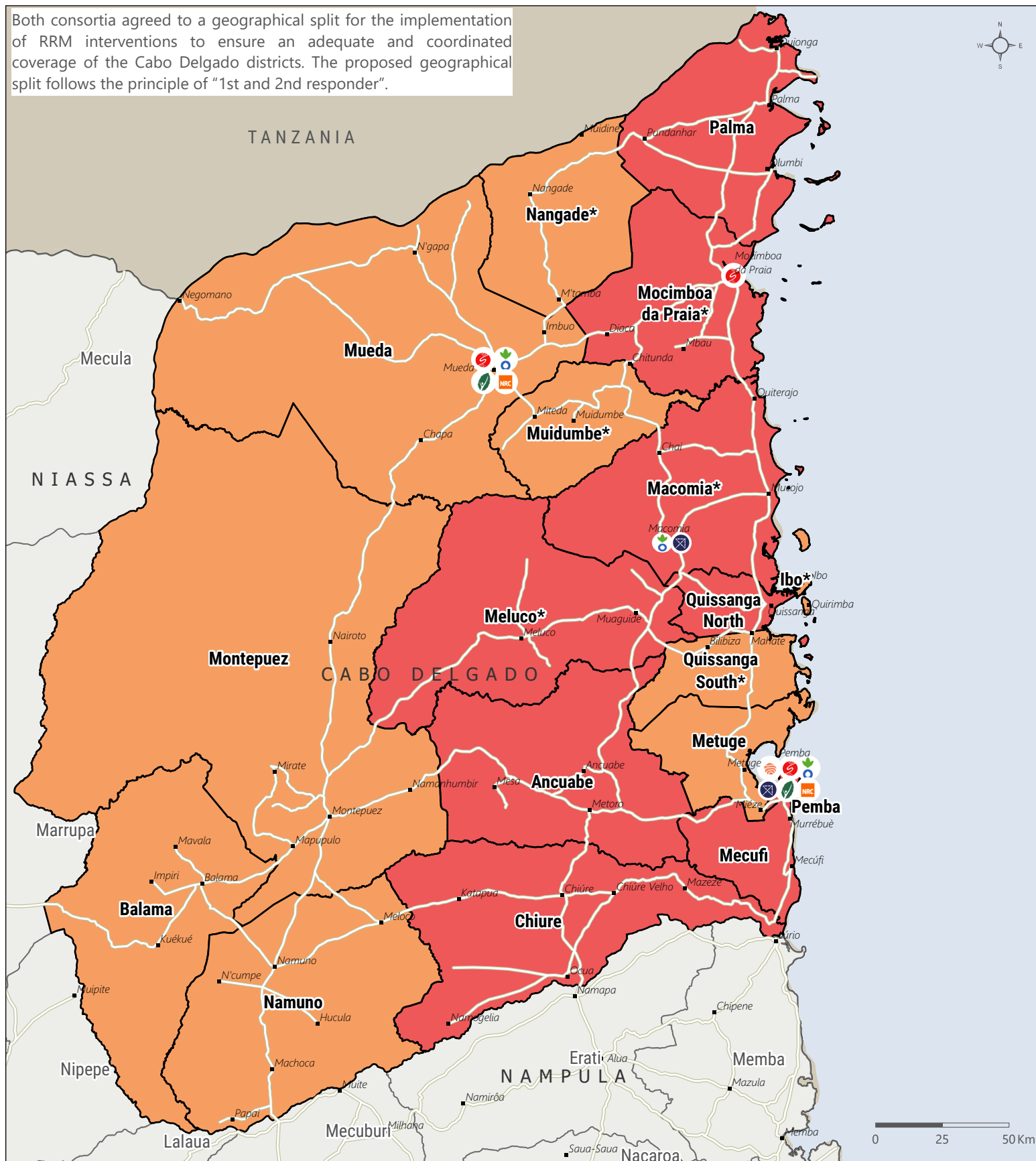
Data sources: field collection 2024
Coordinate System: GCS WGS 1984
File: Acted_Moz_Water_Truck

2,5 L per person per day - SPHERE Standards for drinking needs

Note: Data, designations and boundaries contained on this map are not warranted to be error-free and do not imply acceptance by REACH partners, associates or donors mentioned on this map.

partner

Both consortia agreed to a geographical split for the implementation of RRM interventions to ensure an adequate and coordinated coverage of the Cabo Delgado districts. The proposed geographical split follows the principle of "1st and 2nd responder".



- | | |
|---|--|
| First Responder
Ayuda en Acción
Solidarités International
ACF
Acted
FDC
NRC
Solidarités | Main town
Road
District
Province
Bordering country

*ECHO-designated priority districts |
|---|--|

Data sources: Intervention areas and NGO coverage- SI, ACF, FCD, NRC, AYA, ACTED, IMPACT 30/04/2025. Admin boundaries: OCHA 2024; Roads OpenStreetMap contributors, oct. 2024
 Coordinate System: WGS 1984 Web Mercator Auxiliary Sphere
 Projection: Mercator Auxiliary Sphere. File: REACH_Moz_Map_A4_Consortium_April_28042025
 Contact: mapping@impact-initiatives.org
 Note: Data, designations and boundaries contained on this map are not warranted to be error-free and do not imply acceptance by REACH partners, associates or donors mentioned on this map.

Funded by

