

AFGHANISTAN

Sustained Rural Development Programme Phase IV

Manteqa Profiles: Balkh

Findings from Key Informant
Interviews in Northern Afghanistan

August 2019

Funded by



Implemented by



ACTED

IMPACT Shaping practices
Influencing policies
Impacting lives

AGORA

SUSTAINED RURAL DEVELOPMENT PROGRAMME - PHASE IV

Manteqa Profiles, Afghanistan – August 2019



ACTED

Cover Photo: April 2019 © IMPACT Initiatives

AGORA, a joint initiative of ACTED and IMPACT Initiatives, was founded in 2016. AGORA promotes efficient, inclusive and integrated local planning, aid response and service delivery in contexts of crisis through applying settlement-based processes and tools.

AGORA enables more efficient and tailored aid responses to support the recovery and stabilization of crisis-affected communities, contributing to meet their humanitarian needs, whilst promoting the re-establishment of local services and supporting local governance actors. AGORA promotes multi-sectoral, settlement-based aid planning and implementation, structured around partnerships between local, national and international stakeholders.

AGORA's core activities include community mapping, multi-sector and area based assessments, needs prioritisation and planning, as well as support to area-based coordination mechanisms and institutional cooperation.

These manteqa profiles represent a key product within a global AGORA program supported by the Norwegian Foreign Ministry, targeting cities in crisis to inform area-based response and recovery plans, and provide support to information management and coordination efforts. The results of this assessment are the sole responsibility of the author and can in no way be taken to reflect the views of the Norwegian Foreign Ministry.



TABLE OF CONTENTS

Introduction.....	2
Methodology.....	3
Service Quality.....	5
Balkh Province.....	6
Balkh District.....	7
Atraf-e-Balkh Manteqa.....	8
Markaz (Balkh) Manteqa.....	12
Khulm District.....	16
Char Sooq Manteqa.....	17
Kanda Baghat Manteqa.....	21
Tangi Manteqa.....	25
Zanjir Gah Manteqa.....	29
Mazar-e-Sharif District.....	33
Mazar-e-Sharif Manteqa.....	34
Nahr-e-Shahi District.....	38
Baba Yadgar Manteqa.....	39
Gorimar Manteqa.....	43
Shadiyan Manteqa.....	47
Sia Gird Manteqa.....	51
Annexes.....	55
Annex I.....	55
Annex II.....	56



INTRODUCTION

Following 40 years of protracted conflict and frequent natural disasters, including drought and flooding, Afghanistan remains one of the world's most complex and difficult humanitarian crises. Persistent conflict and environmental disruptions to life and livelihoods has significantly undermined the population's resilience, and has left approximately 6.3 million people in acute need of assistance by the end of 2018.¹ With conflict affecting nearly half of the population, the capacity of the government to provide its population with basic services and economic opportunities is limited and hinders the country's development, leaving 54% of the population below the poverty line.²

ACTED was founded in Afghanistan in 1993 and has been active in the country ever since. Since 25 years, ACTED has been delivering multi-sector emergency assistance, as well as supporting inclusive, community-driven early recovery initiatives throughout the provinces. This allowed ACTED to develop extensive community knowledge and expertise, as well as making ACTED highly accepted in communities across Afghanistan. As one of the largest aid actors in Afghanistan, ACTED currently supports 3,586,792 individuals, over 10% of the Afghan population in 2018.^{3,4}

Following decades of protracted crisis from conflict and natural disaster, Afghanistan continues to struggle with access to basic services and livelihoods for most of the population. Following the 2003 Constitutional *Loya Jirga* meeting that determined the new administrative governance of Afghanistan, the country was divided into provinces, districts, and villages.⁵ However, most Afghans often identify themselves as being part of a larger historical, social, and territorial unit known as a *manteqa*.⁶ Very few humanitarian and development actors, including the government and international organizations, have used *manteqas* as a gateway for interaction with rural communities, thereby potentially limiting the impact that actors can have improving the lives of people living in rural communities in Afghanistan.

The *manteqa* is an informal but relatively precise geographic delineation that lies between the village and district level. *Manteqas* are usually based around shared resources, particularly irrigation canals, forests and communal water resources, but also other services, including *riadsm nisqyesm* and other infrastructure. Each *manteqa* encompasses all of the villages that rely on these shared resources. Over time, these *manteqas* have taken on additional historical, social, governance, and cultural meanings, forming a broader community and sense of belonging to which everyone living in each *manteqa* can relate, a sentiment which is often referred to as, "*mushtarakat-e-manteqa*."^{7,8}

The Sustained Rural Development Programme - Phase IV (SRDP IV), is the fourth phase (2018-2021) of a decade-long series of development programmes funded by the Norwegian Ministry of Foreign Affairs, and implemented by ACTED in Northern Afghanistan, which focuses on improving the effectiveness of local governance, rural livelihoods, and provision of basic services in Northern Afghanistan. The project started in 2008 in southern Faryab Province, and has since expanded to most of the districts in four provinces of Afghanistan's northern regions, which all register high levels of humanitarian need and challenges to economic development, as well as having a long-term established ACTED presence.⁹

As part of the SRDP IV programme, AGORA conducted a study of 64 *manteqas*, examining reported levels of inclusivity in community structures, market access and available livelihoods, as well as basic service access to health, education, and water services between October 2018 and September 2019.⁶ These profiles give a general overview of the situation in each *manteqa* as of 2 September 2019, and allow for development actors to both identify stakeholders, agricultural resources, livelihoods opportunities, and access to basic services in order to inform the SRDP IV project of the communities' needs at the *manteqa* level, as well as identify the ways in which the *manteqa* can be used as an entry point for the provision of development and early recovery support in rural Afghanistan.

Table 1: Villages, families, population and number of KI interviews for assessment, by rural/urban environments

Province	District	Manteqa	Environments	Villages	Families	Population	KI Interviews
Jawzjan	3	5	Rural	100	38,643	202,198	39
	1	1	Urban	136	32,931	229,151	12
Balkh	3	9	Rural	253	82,636	400,092	67
	1	2	Urban	100	85,726	345,731	24
Faryab	11	35	Rural	1024	223,538	1,256,562	225
	1	1	Urban	65	16,478	103,887	9
Samangan	1	11	Rural	127	23,077	231,939	58
	3	1	Urban	130	33,223	200,173	12
Total	18	60	Rural	1,504	367,894	2,239,746	419
	6	5	Urban	431	168,358	1,093,657	57
	24	65	Total	1,935	536,252	3,333,403	476

1. United Nations Office for the Coordination of Humanitarian Assistance (UNOCHA), Humanitarian Needs Assistance, November 2018.

2. Afghanistan Central Statistics Organization, Afghanistan Living Conditions Survey, 2016/2017.

3. ACTED, Annual Report 2018, July 2019.

4. UNOCHA, 2019 Afghanistan Humanitarian Needs Overview, December 2018.



AGORA



ACTED
Agency for Technical Cooperation and Development



METHODOLOGY

AGORA began with an extensive secondary data review between October November 2018 of all any research conducted in Northern Afghanistan, in regards to agricultural development, basic service access, and mantaqa geographic delineations and leadership structures. This secondary data review was used to inform the development of tools used in primary data collection.

Primary data was collected in three phases using three separate methodologies. The first involved a detailed mapping of the mantaqa boundaries with community leaders between October and November 2018. This established the boundaries on the basis of which maps of each mantaqa were produced.

The sample size was based on the population shown in Table 1, divided between different typologies. The assessment covers all of these populations by urban/rural divide. Data for data collection phase 2 used each village as a unit of analysis, while data collection phase 3 used a different number of KI interviews per mantaqa based on the total population of each mantaqa. All population data came from community leaders spoken to during the second phase of data collection (detailed below).¹⁰

For the second phase of data collection, between 1 January and 28 February 2019, trained AGORA enumerators interviewed key informants (KIs), usually in village leadership positions, in 1,935 villages across the four selected provinces. KIs were selected from ACTED lists based on their positions as community leaders. These lists were created during the initial phase 1 of data collection, where community focal points in each village were identified so that the SRDP IV teams were able to contact communities remotely. All held leadership positions at the head of villages including arbabs (village leaders), chakbashes (village agricultural specialists), malims (village teachers), mirabs (water managers), mullahs (religious leaders), humanitarian staff, shura (village council) members, and quarya dars/qumandan (village headmen). KIs were asked questions about community infrastructure, agricultural land and supply chains, and stakeholder presence. If KIs did not want to be interviewed, a "snowball" approach was used, in which KIs provided the contact information for other potential KIs to be interviewed instead.¹¹ As most community leadership work together in rural Afghanistan, it would be relatively easy to contact other community leadership through these designated focal points.

In phase 3, between 17 August and 2 September, KIs were randomly selected from each mantaqa to provide additional information on opportunities, industry, and access to basic services.

Unlike phase 2, in which KIs from individual villages were interviewed, and village-level data was aggregated up to the mantaqa level afterwards, phase 3 was conducted directly at the mantaqa level. In order to determine how many interviews were necessary, the AGORA team devised a scale that based the number of interviews to be conducted in each mantaqa on the population of the mantaqa. The population was broken

Table 2: Key informants interviewed by mantaqa population size:

Population Size	Number of key informant interviews
Less than 4,000	3
4,001 - 10,000	4
10,001 - 15,000	5
15,001 - 23,000	6
23,001 - 36,000	7
36,001 - 46,370	8
46,371 - 60,000	9
60,001 - 80,000	10
80,001 - 120,000	11
More than 120,000	12

into discrete ranges and each range was given a number of interviews to be conducted. This ensured that larger manteqas, which were likely to have a greater variation in conditions, had a greater number of KIs providing data on the conditions of the mantaqa. This would ensure that the data would better represent the population in question. The specific ranges and KI interviews are shown in Table 2.

The difference in methodology was due both to the improved information on population collected during phase 2, which allowed for more accurate sampling methodologies to be used, and the nature of the questions, which were more generally focused and required less of a village-level understanding of each mantaqa.

In total, 1,935 KI interviews were conducted in phase 2 (1 for each village) and 506 KI interviews were conducted in phase 3 across 64 manteqas. While 475 KI interviews were required for the sample, 506 KI interviews were done. In the case of inconclusive or conflicting results, the presence of services, livelihoods, or local institutions was considered to have a greater weight than responses indicating non-existence, based on the premise that most KIs likely lacked complete information. In both cases, this ensured a broad, modal response for the population as a whole.

While this methodology did provide a comprehensive understanding of the mantaqa as a cohesive unit, it does mean that in certain cases, differences within the mantaqa can lead to seemingly contradictory findings. For instance, in some villages a particular industry was still active, whereas in other villages, it used to be active but it no longer was at the time of data collection. In these cases, data might show the industry to be both active and inactive; this indicates differences between villages within the mantaqa itself, rather than poor data quality.

An additional implication of this approach is that small groups within a mantaqa that may be experiencing differing conditions may not have their current living situation reflected in the results. This should be kept in mind so that the results are interpreted as the majority, rather than all, of the mantaqa's population.

5. Lister, Understanding State-Building and Local Government in Afghanistan, Crisis States Research Centre, Working Paper no. 14, May 2007.

6. Mielke and Schetter, "Where Is the Village?" Local Perceptions and Development Approaches in Kunduz Province, ASIEN 104, 71-87, July 2007.

7. ACTED, Social Water Management in Faryab: A Manteqas Case Study, 2016.

8. Mielke and Schetter, "Where Is the Village?" Local Perceptions and Development Approaches in Kunduz Province, ASIEN 104, 71-87, July 2007.

9. UNOCHA, 2019 Afghanistan Humanitarian Needs Overview, December 2018.



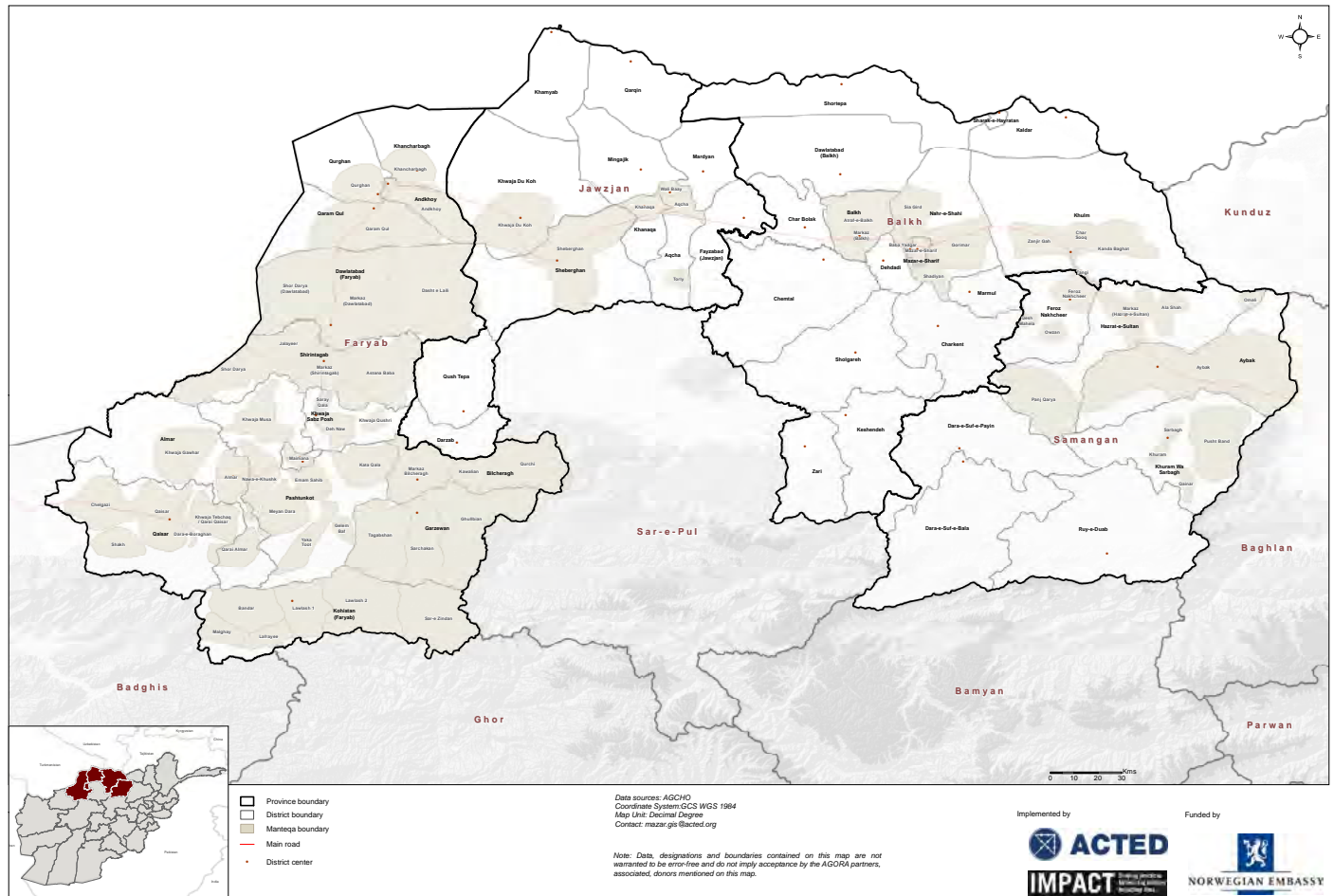
It should also be noted that while scholarly research had been conducted on mantaqas and established them as an approximate territorial unit in Afghanistan, the context to which a mantaqa is referred to can often affect the geographic boundaries to which members of the mantaqa may refer to.⁷ Some studies have noted that depending on the context of how the mantaqa is mentioned, it may or may not include pastureland/rangeland, irrigation networks, or other non-inhabited areas. Distance can also play a role; the farther away one is from a mantaqa, the larger the group can become; similar to identifying oneself as being from a particular district for those nearby, while it may make more sense to describe oneself as being from a country or province to foreigners who have less grounding in the local context. (See Annex 1 for a comprehensive list of sources used in developing a frame work on mantaqa-based research, including current debates). As a result, it's possible that some mantaqas are better defined than others, and all mantaqa boundaries should be considered as tentative. Further research that is planned may highlight variations in the boundaries and number of mantaqas in the future.

In addition, because the assessment is at mantaqa level, it does not account for differences between individual villages in mantaqas, even though there might still be differing levels of access to services and economic opportunities between villages. Since this is the first assessment of its kind, there is not

yet enough data to show longitudinal changes over time, and findings presented should therefore be regarded as an indicative snapshot of economic opportunities and leadership inclusivity, and basic service access in each mantaqa at a particular point in time.

Overall, this document is meant to act as a starting point, upon which further research will be conducted. The following pages provide a brief overview of all of the assessed mantaqas and to help guide the creation of mantaqa development platforms, which will link the research done as part of the AGORA project to the next stages of ACTED's SRDP IV development strategy. The findings from this report will be shared with the assessed communities, and used in a participatory approach with community stakeholders to develop projects to improve livelihoods and basic service access in their respective mantaqas. These proposed projects will be implemented with the buy-in of local stakeholders, including the communities themselves and local governance. More broadly, this research represents a first step, intended as a bridge to future research aimed at aiding development work using traditional community organization and structures in rural Afghanistan. By using a bottom-up, community-designed and led approach to development interventions, development actors can change the way that development is done in rural Afghanistan to be more inclusive of local needs and concerns.

Map 1: Assessed Mantaqas in Northern Afghanistan, 2019



10. Population data was provided by community leadership at village level because data at administrative levels below district level was not publicly available.

11. Due to fluctuations in the security environment during the data collection period, several mantaqas were not always accessible and interviews were conducted remotely by phone call.

SERVICE QUALITY

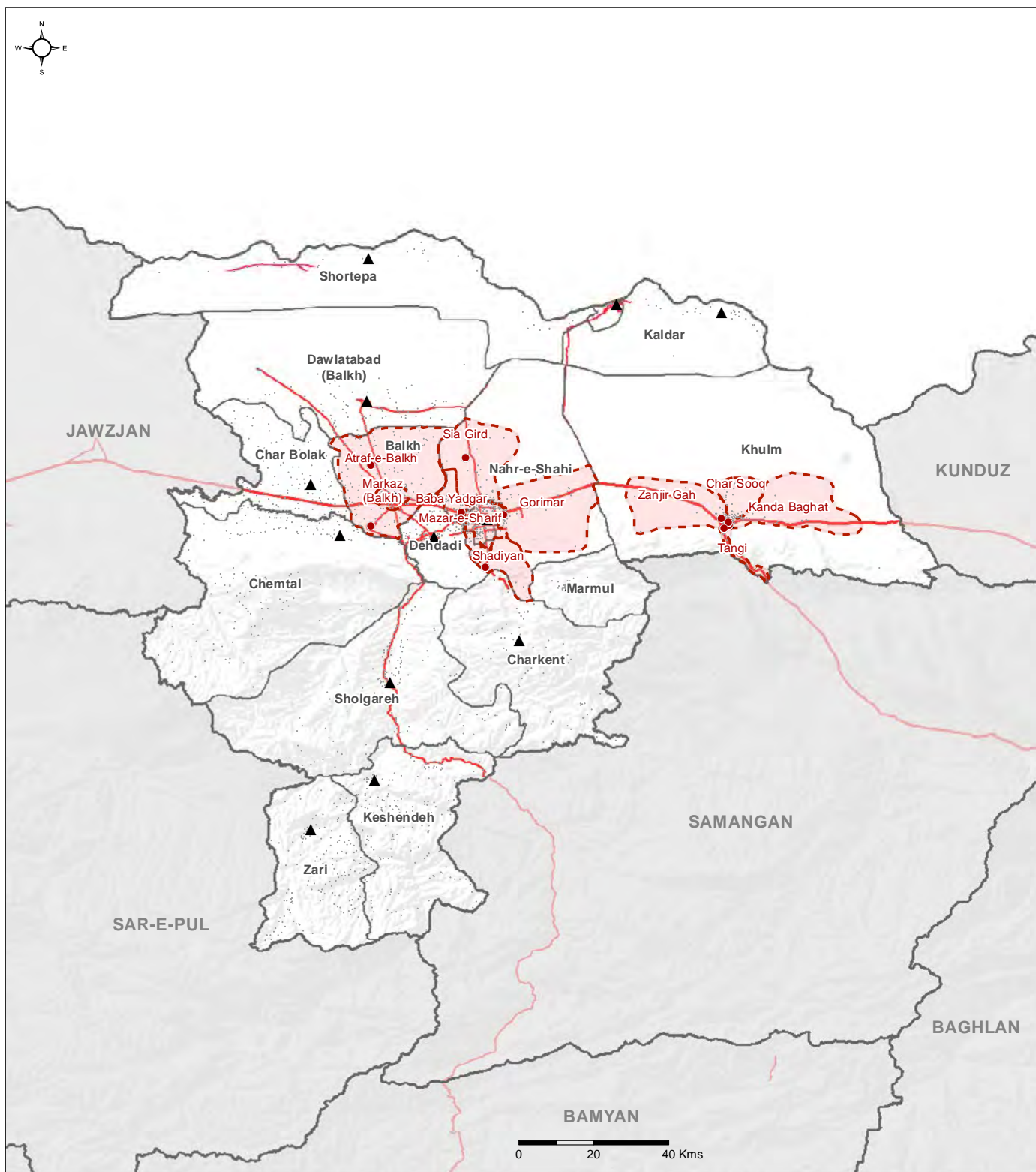
In order to identify manteqas in greater need of service intervention, AGORA enumerators asked a series of key questions on leadership structures and inclusivity, agricultural production and output, market activity, women's access to the economy, and service access for water, education, and health.¹²

These were then normalized on a 0 (no access) to 5 (very good access) scale.¹³ Overall findings were obtained by averaging the results. This gives an overview table of service, market, and leadership quality in each manteqa, assisting prioritisation. For more information on the questions and scale, see Annex II.

Province	District	Manteqa	Water	Education	Health	Agriculture	Women in Business	Community Leadership	Markets	Overall
Province	District	Manteqa	Water	Education	Health	Agriculture	Women in Business	Community Leadership	Markets	Overall
Balkh	Balkh	Atraf-e-Balkh	5	1	0	5	4	5	3	4
		Markaz (Balkh)	5	1	1	4	5	4	5	4
	Khulm	Char Sooq	4	4	0	4	4	4	0	3
		Kanda Baghat	5	4	2	4	4	4	0	4
		Tangi	0	2	0	0	4	4	0	2
		Zanjir Gah	2	1	0	0	2	4	0	2
	Mazar-e-Sharif	Mazar-e-Sharif	5	3	1	4	4	5	5	4
	Nahr-e-Shahi	Baba Yadgar	5	0	1	1	5	5	0	2
		Gorimar	5	5	5	4	4	4	5	5
		Shadiyan	3	2	0	1	4	4	0	2
		Sia Gird	4	0	0	3	5	4	5	3

12. Note that not all manteqas in Faryab, Jawzjan, Balkh, or Samangan Provinces have been mapped. As a new project, AGORA focused only mapped those manteqas in districts of intervention for the SRDP IV project. 13. All indicators were normalised to percentages, and each 20% range was given the following number, from 0 (no access) to 5 (very good access) : 0% = 0, 1% to 20% = 1, 21% to 40% = 2, 41% to 60% = 3, 61% to 80% = 4, 81% to 90% = 5.





- Manteqa boundary
- District boundary
- Province boundary
- Irrigated/Garden Area
- Rainfed Area
- Main road
- Secondary road
- River
- District center
- Manteqa center
- Settlement

Data sources:
 Admin Boundaries: AGCHO
 Basemap layers: OSM
 Coordinate System: GCS WGS 1984
 Map Unit: Decimal Degree
 Contact: geneva@impact-initiatives.org

Note: Data, designations and boundaries contained on this map are not warranted to be error-free and do not imply acceptance by the AGORA partners, associated, donors mentioned on this map.

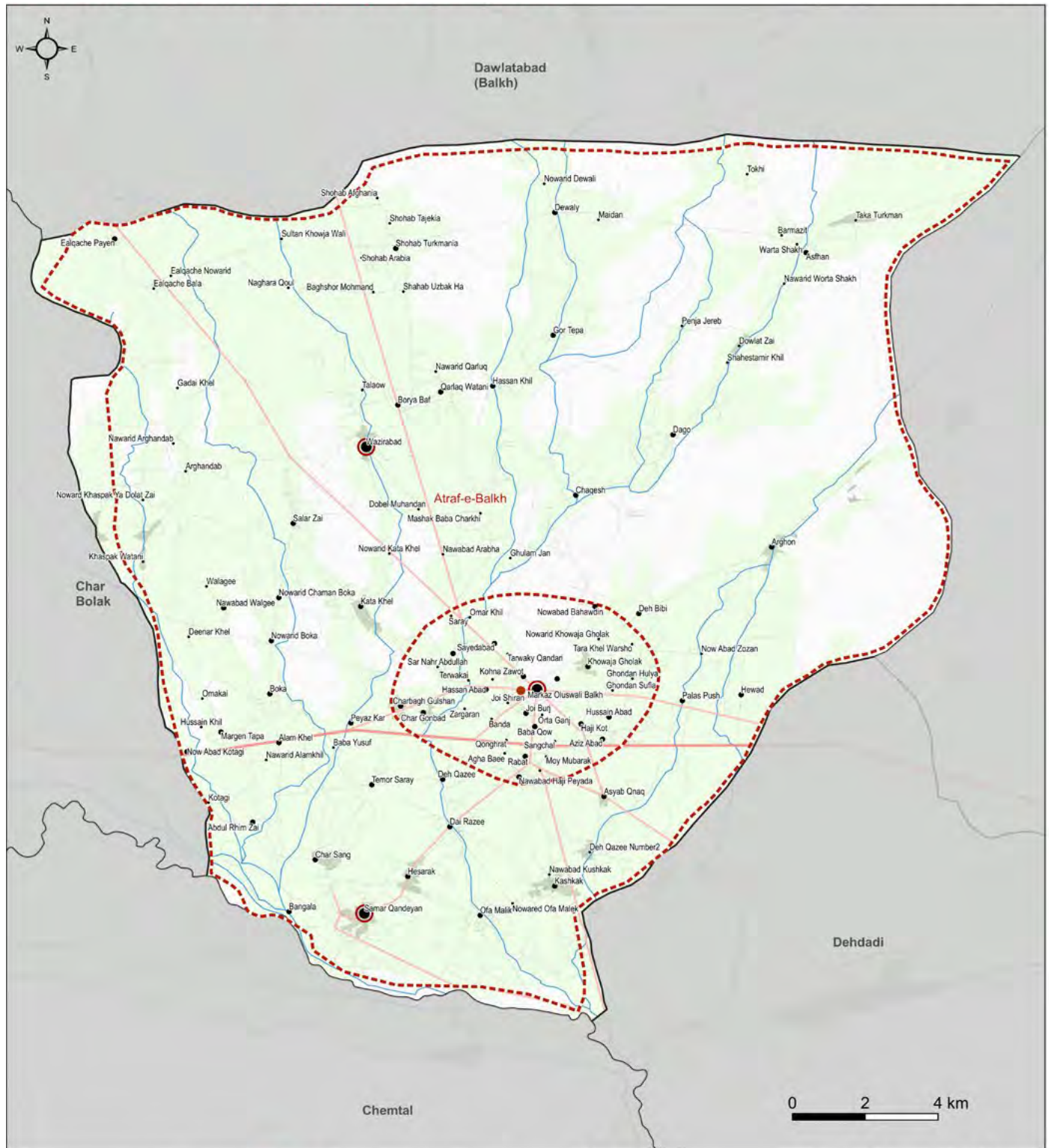
Methodology:
 Manteqa are traditional neighborhoods in Afghanistan. The boundaries shown in the map are community defined and therefore are only indicative.

Funded by



Implemented by





- Manteqa boundary
- District boundary
- Province boundary
- Residential
- Irrigated/ Garden Area
- Rainfed Areas
- Main road
- Secondary road
- River
- District center
- Manteqa center

- Settlement (Family)**
- Less than 200
 - 201 - 700
 - 701 - 2000
 - More than 2000

Methodology:
Manteqa are traditional neighborhoods in Afghanistan. The boundaries showed in the map are community defined and therefore are only indicative.

Data sources:
Admin Boundaries: AGCHO
Basemap layers: OSM
Manteqa and Population: ACTED & AGORA
Coordinate System: GCS WGS 1984
Map Unit: Decimal Degree
Contact: geneva@impact-initiatives.org

Note: Data, designations and boundaries contained on this map are not warranted to be error-free and do not imply acceptance by the AGORA partners, associated, donors mentioned on this map.



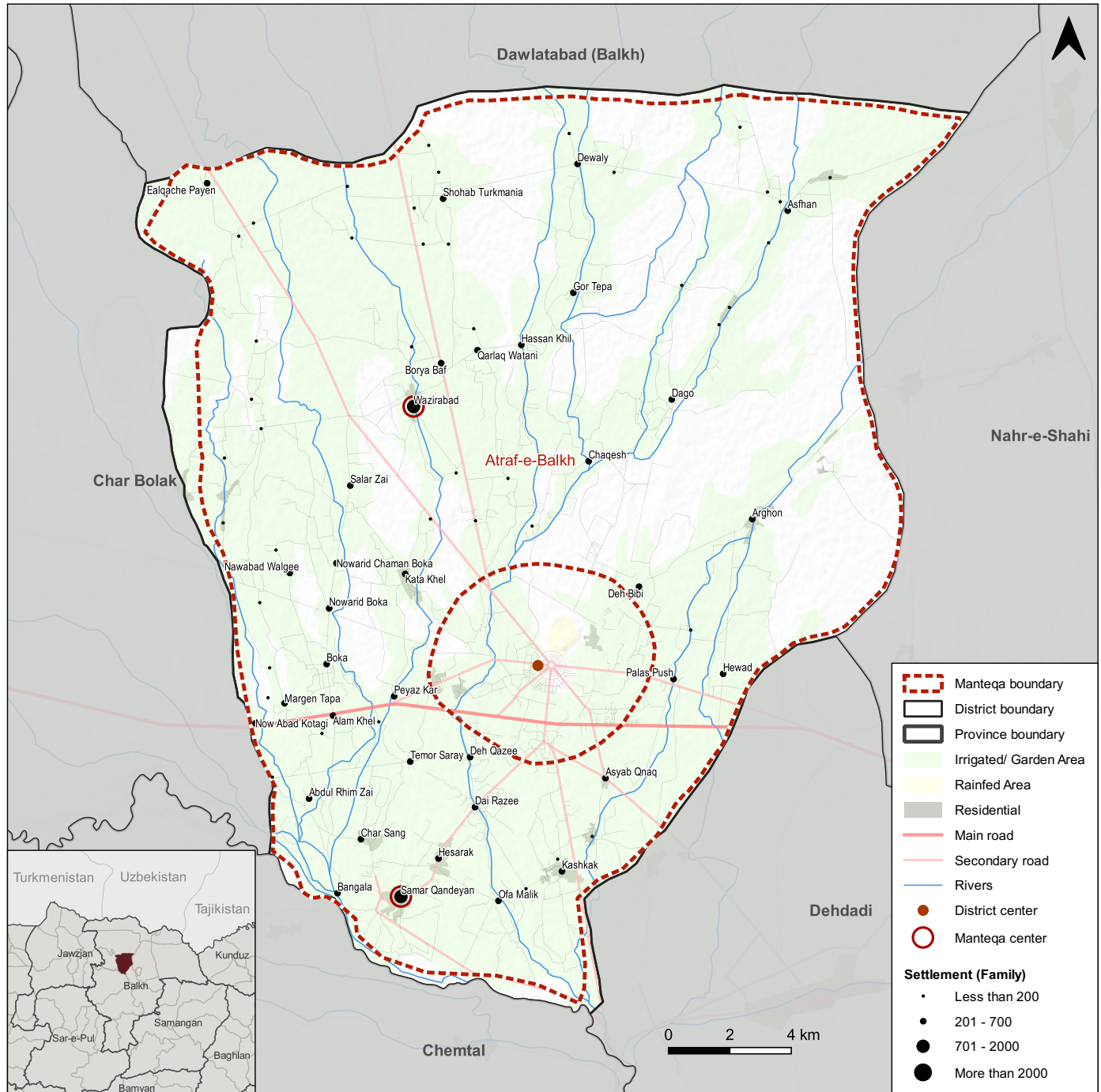
CONTEXT AND BACKGROUND

RESPONSE KEY

Estimated Families¹⁴: **19,365** Estimated Individuals¹⁴: **117,948**

Yes No Longer Produced **!**
 No Don't know or Not Available **?**

Map of Manteqa villages, irrigation and farmland:



INFRASTRUCTURE¹⁵

Reported condition of transport infrastructure¹⁴:

Infrastructure	Type	Transport	Type
Primary Road Conditions	Unpaved	i Primary Transport Type	Car
Secondary Road Conditions	None	j Secondary Transport Type	Minivan
Natural Resources	None	k Tertiary Transport Type	Motorcycle

Reported infrastructure available in the manteqa¹⁴:

Mosque	<input checked="" type="checkbox"/>	Small Bazaar	<input checked="" type="checkbox"/>
Cemeteries	<input checked="" type="checkbox"/>	Main Market	<input checked="" type="checkbox"/>

14. Data was collected from key informants at village level and then aggregated up based on if the indicator required the mean, mode, or total sum of the response. Only those villages that had key informants to interview were included.

15. Infrastructure was identified through participatory mapping with key informants that drew out all of the main locations in the manteqa.



STAKEHOLDERS¹⁶

Reported local leadership positions^{14 17}: Reported civil society organizations^{14 17}:

Qumandan	✓	Agriculture	✗	Livestock	✓
Village Elder	✓	CBO	✗	Poultry	✗
Arbab/Malik	✓	Child Protection	✗	Social	✓
Mirab	✓	Educational	✗	Economic	✗
Mullah	✓	Health	✗	Training	✗
CDC Member	✓	Law	✗	WASH	✗
CDC Head	✓	Literature	✗		
Other Leadership	✓				

RESPONSE KEY

Yes	✓	No Longer Produced	!
No	✗	Don't know or Not Available	?

DISPLACEMENT

Reported population composition¹⁸:


Local community remaining	Half
IDP presence	✓
IDP percentage	Less than half
Refugee returns:	✓

WATER AND SANITATION






Reported main drinking water sources^{14 19}:

 Primary Source	Well
Secondary Source	None

Reported water management^{14 17}:

Water management position	Present
Water Management Group	✗
 Traditional Water Manager (Mirbashi, Bashi, Mirab, or Satgar) ²⁰	✓

Reported water management capacity¹⁸:

 Technical knowledge to manage water	✓
 Staff have technical skills to fix or repair water source	✓
 Tools or equipment available to maintain or repair water source	✓
 Enough staff to manage, maintain and repair water source	✓
 Drinking water to meet the population's needs	✓





Reported main reason why there is not enough water^{14 21}:
Drought has reduced water supply

Reported main irrigation sources¹⁴:

	Primary source	Secondary source
Main irrigation source	River	Well/Hand Pump
Formal WUG/WUA present ²²	WUG	None

AGRICULTURE

Reported land type (by jirib)^{14 23}:

	Agricultural	Rainfed	3,500	1%	
		Irrigated	220,207	84%	<div style="width: 84%;"></div>
	Pastureland	Natural	27,780	11%	<div style="width: 11%;"></div>
		Artificial	2,226	1%	
	Forest	Pistachio	8	0%	
		Natural	8,253	3%	<div style="width: 3%;"></div>
	Horticulture	Horticulture	18,645	7%	<div style="width: 7%;"></div>
		% Fruitful horticulture land		55%	
		% Non-fruitful horticulture land		45%	

Reported agricultural products^{17 18}:

Sector ²⁴	Produced	Exported	Imported	No longer produced ²⁵
Wheat	✓	✓	✓	✗
Barley, maize, flax	✓	✓	✓	✗
Rice	✗	✗	✓	✗
Colton	✓	✓	✗	✗
Tobacco	✓	✗	✗	✗
Nuts	✓	✗	✓	✗
Fruits	✓	✗	✓	!
Roots	✓	✓	✓	✗
Vegetables	✓	✗	✓	!
Beans	✓	✗	✓	✗
Herbs	✗	✗	✗	✗
Opium	✗	✗	✗	✗
Other	✗	✗	✗	✗

16. Stakeholders are leadership, civil society, development actors, and government officials with decision making power and leadership roles in the manteqa.

17. Key informants were able to select multiple responses.

18. Numeric data is aggregated from key informant interviews at manteqa level. The number of key informants interviewed is based on the total population of the manteqa.

19. Traditional water sources include: 1) Hawz: Traditional water tank or reservoir at the head of an irrigation system that permits larger unit flows of water for irrigation; 2) Kanda: a cave that water is channeled into for storage for later irrigation use.

20. A person who manages water for a wide geographic area, including defining village water allocation.

21. Response was only asked if there was insufficient water in the manteqa.

22. Water User Groups (WUGs) and Water User Associations (WUAs) are formal water management groups managed with the local government.

23. A jirib is a unit of measurement in the Middle East and South-western Africa. In Afghanistan, it is approximately equivalent to 2,000 m² (0.49 acres).



ECONOMY

Reported active economic sectors^{17 18}:

Sector ²⁶	Active	Formerly Active ²⁴	Recently Started	Possibility for growth
Agriculture	✓	✗	✗	✓
Communications	✗	✗	✗	✓
Handicrafts	✓	✗	✗	✓
Manufacturing	✗	✗	✗	✗
Public Administration	✓	✗	✗	✗
Sales	✓	!	✗	✓
Services	✓	✗	✗	✓
Transport	✓	✗	✗	✗
Social services	✗	✗	✗	✓
Other	✗	✗	✗	✗

Livestock products^{17 18}:

Sector ²⁴	Produced	Exported	Imported	No longer produced ²⁵
Own consumption (not sold)	✓	✓	✓	!
Milk or eggs	✓	✓	✓	!
Meat	✓	✓	✓	✗
Animal labour	✓	✗	✓	✗
Fertilizer/manure	✓	✗	✓	✗
Other	✗	✗	✗	✗

Reported business opportunities for women¹⁸:

Opportunities	Available	Main barriers
Women are able to work outside of the home	✓	Not enough jobs for people with similar skills
Women are able to own businesses	✗	Lack access to financial resources
Men and women have equal access to financial services	✓	

RESPONSE KEY

Yes	✓	No Longer Produced	!
No	✗	Don't know or Not Available	?

Reported non-agricultural products^{17 18}:

Sector ²⁴	Produced	Exported	Imported	No longer produced ²⁵
Wood	✗	✗	✓	✗
Carpets	✗	✗	✓	✗
Handicrafts, jewellery, scarves	✗	✗	✓	✗
Karakul (sheep skin), wool	✗	✗	✗	✗
Silk, cashmere	✗	✗	✗	✗
Other	✗	✗	✗	✗

Reported livelihood cooperatives^{14 17}: Reported livelihood associations^{14 17}:

Agriculture	✓	Agriculture	✓
Livestock	✓	Livestock	✓
Pisciculture	✓	Poultry	✗
Bee Keeping	✓		
Dairy	✓		
Cereal Crops	✓	Livestock	✓
Cotton	✓	Poultry	✓
Almond	✗		
Poultry	✓		

Reported veterinary clinics^{9 13}:

Reported financial services available by gender¹⁸:

	Men	Women		Men	Women
Microfinance institutions	✗	✗	Formal savings and credit groups	✗	✗
Village savings and loans groups	✗	✗	Women's business associations	✗	✓
Community-based savings groups	✓	✓	Sarafi hawala services	✗	✗

VALUE CHAIN^{27 28}

Reported value chain costs (in AFG)⁹:

Inputs	Days	Per Unit	No. Unit	Total
Labour	56	1443	16	52,545
Fertilizer				3,467
Storage	17	N/A		N/A
Transport				4,750
Total capital cost				8,217

Reported value chain profits (in AFG)⁹:

Production	Ave. no. jeribs	kgs per jerib	Price per kg	Total
Bulk Profits	13	2,507	N/A	N/A
Retail Profits	13	2,507	28	522,933
Processed profits	13	2,507	N/A	N/A
Gross profits				522,933
Net profits				514,717

24. Due to the aggregation of data from a village to a manteqa level, it is possible that the presented results show that some goods are both produced and no longer produced in the manteqa. This indicates heterogeneity in production between villagers within the manteqa.

25. "No longer produced," refers to goods that used to be produced in the manteqa but in the last year no longer are.

26. Categories mean the following: Active: People are currently working in this sector; Formerly Active: People used to work in this sector but no longer do; Recently active: People only started working in this sector in the last year; Possibility for growth: There is

a need for more people to work in this sector.

27. An analysis of the value chain of the top three agricultural products in each manteqa was conducted, which looked at labour and capital expenses, along with the average projected outcomes based on the projected prices and land available for production. Summary data is presented at manteqa level. Not every manteqa was assessed, and data combines production of different crops.

28. Not all value chain inputs and value chain profits involved all of the components listed (days, per unit, no. unit for costs and ave. no. jeribs, kgs per jerib, and Price per jerib for profits). In these cases, the cells are filled in beige.



EDUCATION

Reported population that has completed education level¹⁸:

	Men	Women
Primary	Less than half	Less than half
Secondary	Less than half	Less than half
Literate	Less than half	Less than half

Reported main reasons for students not attending school, per gender¹⁴:

Boys	Families have no money for education
Girls	Families have no money for education

School type available^{17 18}:

Government	<input checked="" type="checkbox"/>	Madrasa ²⁹	<input checked="" type="checkbox"/>
Community based education	<input checked="" type="checkbox"/>	No school	<input checked="" type="checkbox"/>

RESPONSE KEY

Yes	<input checked="" type="checkbox"/>	No Longer Produced	<input type="checkbox"/>
No	<input checked="" type="checkbox"/>	Don't know or Not Available	<input type="checkbox"/>

Reported education service capacity¹⁸:

Adequate number of teachers for the amount of students	<input checked="" type="checkbox"/>
Students have enough books and school materials	<input checked="" type="checkbox"/>
Teachers have sufficient training to provide satisfactory education	<input checked="" type="checkbox"/>
Enough desks and chairs for all students	<input checked="" type="checkbox"/>
Sanitation facilities are present on school premises	<input checked="" type="checkbox"/>

MARKETS AND TRANSPORT

Reported market access¹⁸:

Markets are present and open for use	<input checked="" type="checkbox"/>	Markets are open for use all year:	<input checked="" type="checkbox"/>
Markets physically accessible to everyone in the manteqa	<input checked="" type="checkbox"/>	All goods are available in the market all year	<input checked="" type="checkbox"/>

Reported market transport¹⁸:

Transport	Available
Transport routes in the manteqa are accessible	<input checked="" type="checkbox"/>
Public transportation is sufficient for population's needs	<input checked="" type="checkbox"/>
Challenges to public transit access exist	<input checked="" type="checkbox"/>
Main public transit challenge	Insecurity
Trade between markets is conducted in the manteqa	<input type="checkbox"/>
Main reasons for transport routes not being accessible:	Route is too dangerous

HEALTH

Reported number of health facilities^{14 17 30}:

Basic health centre	8
Comprehensive health centre	2
Clinic	5
Health Post	7
Hospital	0
Family health house	2
Health sub-centre ³¹	0
Medical Camp	0

Reported health service access^{17 18}:





Adequate medical staff	<input checked="" type="checkbox"/>
Staff have enough training/ qualifications	<input checked="" type="checkbox"/>
Medical equipment	<input checked="" type="checkbox"/>
Enough medication	<input checked="" type="checkbox"/>
Clean water sources	<input checked="" type="checkbox"/>

Reported health services available^{17 18}:

Outpatient facility	<input checked="" type="checkbox"/>
Inpatient facility	<input checked="" type="checkbox"/>
Surgery	<input checked="" type="checkbox"/>
Tuberculosis treatment	<input checked="" type="checkbox"/>
Malaria treatment	<input checked="" type="checkbox"/>
HIV treatment	<input checked="" type="checkbox"/>
Dental care	<input checked="" type="checkbox"/>
Eye care/visual care	<input checked="" type="checkbox"/>
Other	<input checked="" type="checkbox"/>

MINORITY ACCESS³²

Reported minority groups represented in local leadership structures^{17 18}:

 IDPs	<input checked="" type="checkbox"/>
 Ethnic minorities	<input checked="" type="checkbox"/>
 Youth	<input checked="" type="checkbox"/>
 Women	<input checked="" type="checkbox"/>

Reported minority groups with equal access to services as men^{17 18}:

Group	Water	Education	Health	Markets
Women	<input checked="" type="checkbox"/>	<input checked="" type="checkbox"/>	<input checked="" type="checkbox"/>	<input checked="" type="checkbox"/>
Ethnic minorities	<input checked="" type="checkbox"/>	<input checked="" type="checkbox"/>	<input checked="" type="checkbox"/>	<input checked="" type="checkbox"/>
Disabled	<input checked="" type="checkbox"/>	<input checked="" type="checkbox"/>	<input checked="" type="checkbox"/>	<input checked="" type="checkbox"/>
Youth	<input checked="" type="checkbox"/>	<input checked="" type="checkbox"/>	<input checked="" type="checkbox"/>	<input checked="" type="checkbox"/>

29. A madrasa is a quranic school common in the Islamic world.
 30. All classifications of health infrastructure defined by: Islamic Republic of Afghanistan Ministry of Public Health, A Basic Package of Health Services for Afghanistan, 2009.
 31. "Sub-centres," are health centres with fewer services designed for difficult to reach remote locations where it is impractical for the government to provide a full suite of

health services expected from a comprehensive health centre.
 32. "Minority access," refers to how inclusive community leadership structures, markets and services to people in the manteqa that are prone to being less-enfranchised than other parts of the population.



CONTEXT AND BACKGROUND

RESPONSE KEY

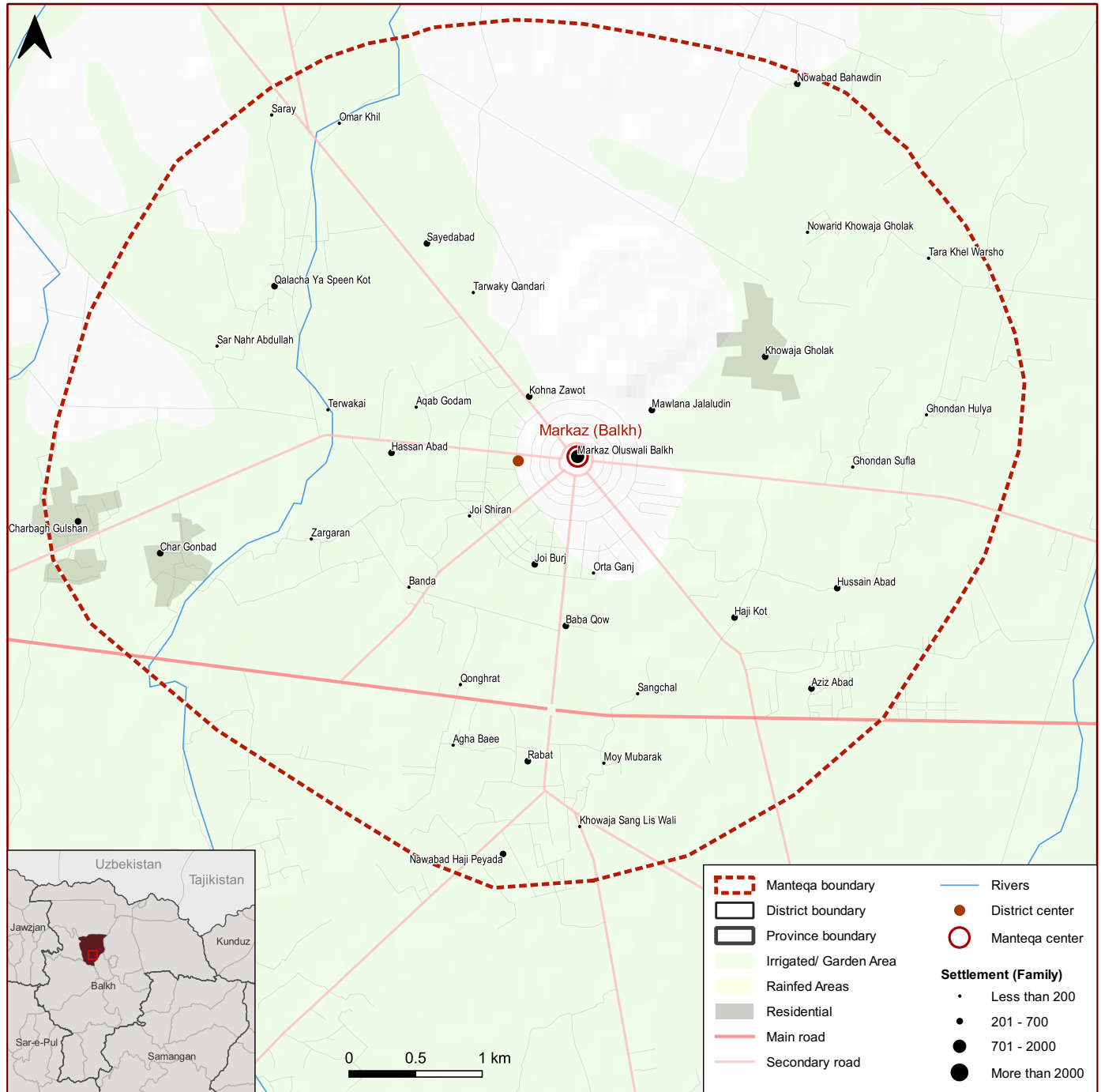
Estimated Families¹⁴: **8,418**

Estimated Individuals¹⁴: **51,479**

Yes No Longer Produced

No Don't know or Not Available

Map of Manteqa villages, irrigation and farmland:



INFRASTRUCTURE¹⁵

Reported condition of transport infrastructure¹⁴:

Infrastructure	Type	Transport	Type
Primary Road Conditions	Unpaved	i Primary Transport Type	Car
Secondary Road Conditions	None	j Secondary Transport Type	Minivan
Natural Resources	None	k Tertiary Transport Type	Motorcycle

Reported infrastructure available in the manteqa¹⁴:

Mosque	<input checked="" type="checkbox"/>	Small Bazaar	<input checked="" type="checkbox"/>
Cemeteries	<input checked="" type="checkbox"/>	Main Market	<input checked="" type="checkbox"/>

14. Data was collected from key informants at village level and then aggregated up based on if the indicator required the mean, mode, or total sum of the response. Only those villages that had key informants to interview were included.

15. Infrastructure was identified through participatory mapping with key informants that drew out all of the main locations in the manteqa.



STAKEHOLDERS¹⁶

Reported local leadership positions^{14 17}: Reported civil society organizations^{14 17}:

Qumandan	✓	Agriculture	✗	Livestock	✗
Village Elder	✓	CBO	✗	Poultry	✗
Arbab/Malik	✓	Child Protection	✗	Social	✗
Mirab	✓	Educational	✗	Economic	✗
Mullah	✓	Health	✗	Training	✗
CDC Member	✓	Law	✗	WASH	✗
CDC Head	✗	Literature	✗		
Other Leadership	✗				

RESPONSE KEY

Yes	✓	No Longer Produced	!
No	✗	Don't know or Not Available	?


DISPLACEMENT

Reported population composition¹⁸:


Local community remaining	None
IDP presence	✓
IDP percentage	Less than half
Refugee returns:	✓

WATER AND SANITATION






Reported main drinking water sources^{14 19}:

 Primary Source	Shallow Well
Secondary Source	None

Reported water management^{14 17}:

Water management position	Present
Water Management Group	✗
 Traditional Water Manager (Mirbashi, Bashi, Mirab, or Satgar) ²⁰	✓

Reported water management capacity¹⁸:

 Technical knowledge to manage water	✓
 Staff have technical skills to fix or repair water source	✓
 Tools or equipment available to maintain or repair water source	✓
 Enough staff to manage, maintain and repair water source	✓
 Drinking water to meet the population's needs	✓





Reported main reason why there is not enough water^{14 21}:
Too many people using source

Reported main irrigation sources¹⁴:

	Primary source	Secondary source
Main irrigation source	River	Well/Hand Pump
Formal WUG/WUA present ²²	WUG	None

AGRICULTURE

Reported land type (by jirib)^{14 23}:

	Agricultural	Rainfed	1,000	5%	<div style="width: 5%;"></div>
		Irrigated	15,090	72%	<div style="width: 72%;"></div>
	Pastureland	Natural	3,550	17%	<div style="width: 17%;"></div>
		Artificial	115	1%	<div style="width: 1%;"></div>
	Forest	Pistachio	-	0%	<div style="width: 0%;"></div>
		Natural	1,227	6%	<div style="width: 6%;"></div>
	Horticulture	Horticulture	1,663	8%	<div style="width: 8%;"></div>
		% Fruitful horticulture land		44%	
		% Non-fruitful horticulture land		56%	

Reported agricultural products^{17 18}:

Sector ²⁴	Produced	Exported	Imported	No longer produced ²⁵
Wheat	✓	✓	✓	✗
Barley, maize, flax	✓	✓	✓	✗
Rice	✗	✗	✓	✗
Colton	✓	✓	✓	✗
Tobacco	✓	✓	✓	!
Nuts	✓	✓	✓	✗
Fruits	✓	✓	✓	✗
Roots	✓	✓	✓	✗
Vegetables	✓	✓	✓	✗
Beans	✓	✗	✓	✗
Herbs	✓	✓	✓	!
Opium	✗	✗	✗	!
Other	✗	✗	✗	✗

16. Stakeholders are leadership, civil society, development actors, and government officials with decision making power and leadership roles in the manteqa.

17. Key informants were able to select multiple responses.

18. Numeric data is aggregated from key informant interviews at manteqa level. The number of key informants interviewed is based on the total population of the manteqa.

19. Traditional water sources include: 1) Hawz: Traditional water tank or reservoir at the head of an irrigation system that permits larger unit flows of water for irrigation; 2) Kanda: a cave that water is channeled into for storage for later irrigation use.

20. A person who manages water for a wide geographic area, including defining village water allocation.

21. Response was only asked if there was insufficient water in the manteqa.

22. Water User Groups (WUGs) and Water User Associations (WUAs) are formal water management groups managed with the local government.

23. A jerib is a unit of measurement in the Middle East and South-western Africa. In Afghanistan, it is approximately equivalent to 2,000 m² (0.49 acres).



ECONOMY

Reported active economic sectors^{17 18}:

Sector ²⁶	Active	Formerly Active ²⁴	Recently Started	Possibility for growth
Agriculture	✔	⚠	✔	✔
Communications	✘	⚠	✘	✔
Handicrafts	✔	✘	✔	✔
Manufacturing	✔	⚠	✘	✔
Public Administration	✘	✘	✘	✘
Sales	✔	✘	✘	✔
Services	✔	✘	✘	✔
Transport	✔	✘	✘	✘
Social services	✘	✘	✘	✘
Other	✘	✘	✘	✘

Livestock products^{17 18}:

Sector ²⁴	Produced	Exported	Imported	No longer produced ²⁵
Own consumption (not sold)	✔	✔	✔	✘
Milk or eggs	✔	✔	✔	✘
Meat	✔	✔	✔	✘
Animal labour	✔	✔	✔	✘
Fertilizer/manure	✔	✘	✘	✘
Other	✘	✘	✘	✘

Reported business opportunities for women¹⁸:

Opportunities	Available	Main barriers
Women are able to work outside of the home	✔	Women are not allowed to hold jobs
Women are able to own businesses	✔	Lack access to financial resources
Men and women have equal access to financial services	✔	

RESPONSE KEY

Yes	✔	No Longer Produced	⚠
No	✘	Don't know or Not Available	?

Reported non-agricultural products^{17 18}:

Sector ²⁴	Produced	Exported	Imported	No longer produced ²⁵
Wood	✔	✔	✔	✘
Carpets	✔	✔	✔	✘
Handicrafts, jewellery, scarves	✔	✔	✔	✘
Karakul (sheep skin), wool	✘	✘	✔	✘
Silk, cashmere	✘	✘	✔	✘
Other	✔	✘	✘	✘

Reported livelihood cooperatives^{14 17}: Reported livelihood associations^{14 17}:

Agriculture	✔	Agriculture	✔
Livestock	✘	Livestock	✘
Pisciculture	✘	Poultry	✘
Bee Keeping	✔		
Dairy	✔		
Cereal Crops	✔	Livestock	✔
Cotton	✔	Poultry	✘
Almond	✘		
Poultry	✘		

Reported veterinary clinics^{9 13}:

Reported financial services available by gender¹⁸:

	Men	Women		Men	Women
Microfinance institutions	✔	✔	Formal savings and credit groups	✘	✘
Village savings and loans groups	✔	✘	Women's business associations	✘	✘
Community-based savings groups	✔	✔	Sarafi hawala services	✘	✘

VALUE CHAIN^{27 28}

Reported value chain costs (in AFG)⁹:

Inputs	Days	Per Unit	No. Unit	Total
Labour	41	2033	55	74,000
Fertilizer				3,550
Storage	15	N/A		N/A
Transport				175
Total capital cost				3,658

Reported value chain profits (in AFG)⁹:

Production	Ave. no. jeribs	kgs per jerib	Price per kg	Total
Bulk Profits	13	450	53	306,750
Retail Profits	13	450	50	112,500
Processed profits	13	450	60	351,000
Gross profits				770,250
Net profits				766,592

24. Due to the aggregation of data from a village to a manteqa level, it is possible that the presented results show that some goods are both produced and no longer produced in the manteqa. This indicates heterogeneity in production between villagers within the manteqa.

25. "No longer produced," refers to goods that used to be produced in the manteqa but in the last year no longer are.

26. Categories mean the following: Active: People are currently working in this sector; Formerly Active: People used to work in this sector but no longer do; Recently active: People only started working in this sector in the last year; Possibility for growth: There is

a need for more people to work in this sector.

27. An analysis of the value chain of the top three agricultural products in each manteqa was conducted, which looked at labour and capital expenses, along with the average projected outcomes based on the projected prices and land available for production. Summary data is presented at manteqa level. Not every manteqa was assessed, and data combines production of different crops.

28. Not all value chain inputs and value chain profits involved all of the components listed (days, per unit, no. unit for costs and ave. no. jeribs, kgs per jerib, and Price per jerib for profits). In these cases, the cells are filled in beige.



EDUCATION

Reported population that has completed education level¹⁸:

	Men	Women
Primary	Less than half	Less than half
Secondary	Less than half	Less than half
Literate	Less than half	Less than half

Reported main reasons for students not attending school, per gender¹⁴:

Boys	Families have no money for education
Girls	Girls marry and do not finish school

School type available^{17 18}:

Government	✓	Madrasa ²⁹	✓
Community based education	✓	No school	✗

RESPONSE KEY

Yes	✓	No Longer Produced	!
No	✗	Don't know or Not Available	?

Reported education service capacity¹⁸:

Adequate number of teachers for the amount of students	✓
Students have enough books and school materials	✗
Teachers have sufficient training to provide satisfactory education	✗
Enough desks and chairs for all students	✗
Sanitation facilities are present on school premises	✗

MARKETS AND TRANSPORT

Reported market access¹⁸:

Markets are present and open for use	✓	Markets are open for use all year:	✓
Markets physically accessible to everyone in the manteqa	✓	All goods are available in the market all year	✓

Reported market transport¹⁸:

	Available
Transport	
Transport routes in the manteqa are accessible	✓
Public transportation is sufficient for population's needs	✓
Challenges to public transit access exist	✓
Main public transit challenge	bad_road, insecurity
Trade between markets is conducted in the manteqa	✓
Main reasons for transport routes not being accessible:	Markets are too far away

HEALTH

Reported number of health facilities^{14 17 30}:

Basic health centre	0
Comprehensive health centre	0
Clinic	0
Health Post	0
Hospital	1
Family health house	0
Health sub-centre ³¹	0
Medical Camp	0

Reported health service access^{17 18}:

Adequate medical staff	✗
Staff have enough training/ qualifications	✗
Medical equipment	✗
Enough medication	✗
Clean water sources	✓

Reported health services available^{17 18}:

Outpatient facility	✓
Inpatient facility	✓
Surgery	✓
Tuberculosis treatment	✗
Malaria treatment	✓
HIV treatment	✓
Dental care	✓
Eye care/visual care	✓
Other	✓

MINORITY ACCESS³²

Reported minority groups represented in local leadership structures^{17 18}:

→ IDPs	✓
↑ Ethnic minorities	✓
👥 Youth	✓
♀ Women	✓

Reported minority groups with equal access to services as men^{17 18}:

Group	Water	Education	Health	Markets
Women	✗	✗	✗	✗
Ethnic minorities	✗	✗	✗	✗
Disabled	✗	✗	✗	✓
Youth	✗	✗	✗	✗

29. A madrasa is a quranic school common in the Islamic world.

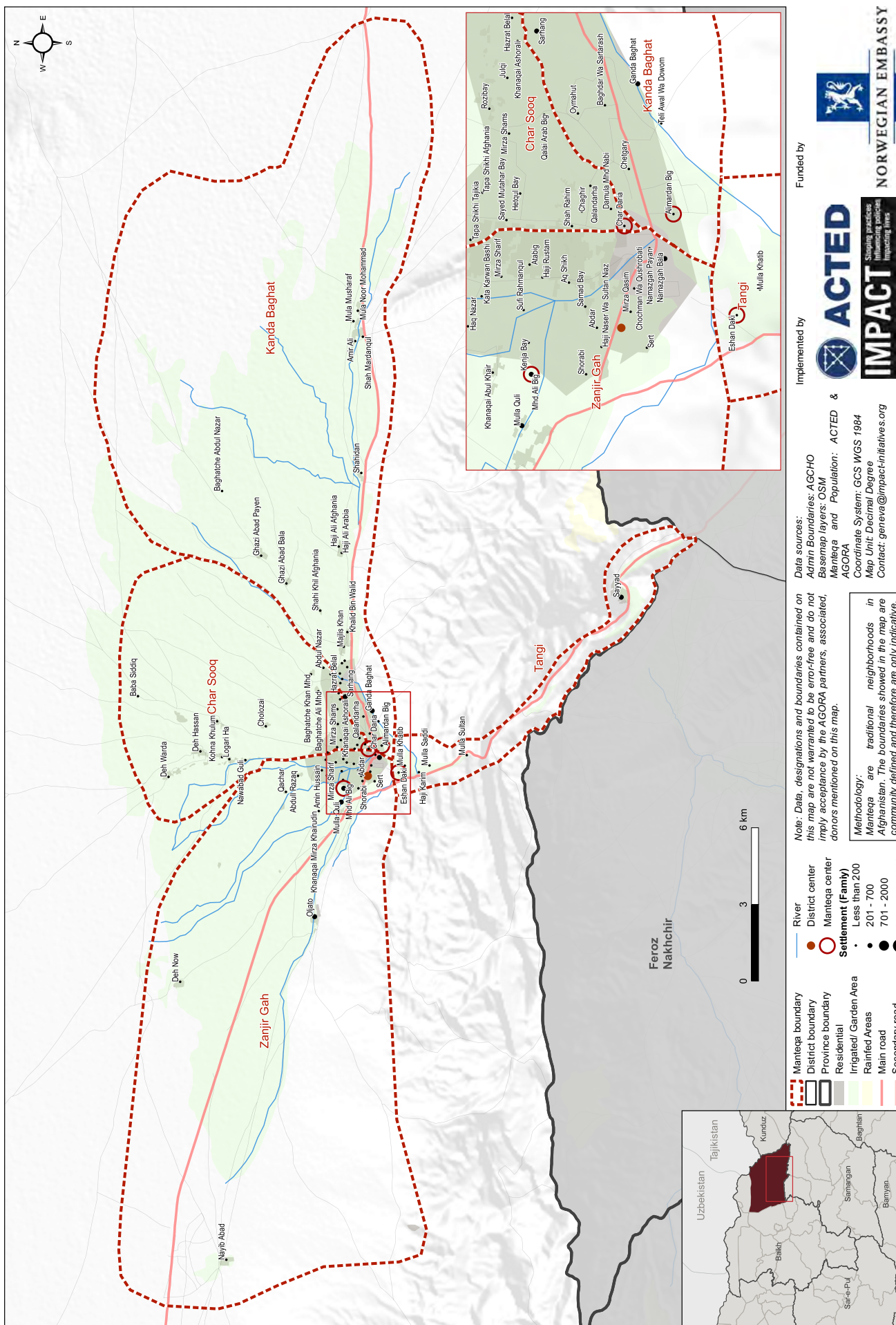
30. All classifications of health infrastructure defined by: Islamic Republic of Afghanistan Ministry of Public Health, A Basic Package of Health Services for Afghanistan, 2009.

31. "Sub-centres," are health centres with fewer services designed for difficult to reach remote locations where it is impractical for the government to provide a full suite of

health services expected from a comprehensive health centre.

32. "Minority access," refers to how inclusive community leadership structures, markets and services to people in the manteqa that are prone to being less-enfranchised than other parts of the population.





Funded by



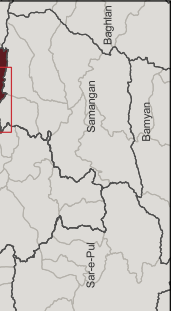
Implemented by

ACTED
IMPACT
 Scaling up the
 impact of public
 investments

Note: Data, designations and boundaries contained on this map are not warranted to be error-free and do not imply acceptance by the AGORA partners, associated, donors mentioned on this map.

Legend:
 River
 District center
 Mantega center
Settlement (Family)
 • Less than 200
 • 201 - 700
 • 701 - 2000
 • More than 2000

Legend:
 Mantega boundary
 District boundary
 Province boundary
 Residential
 Irrigated/ Garden Area
 Rainfed Areas
 Main road
 Secondary road



AGORA
 Agency for Technical Cooperation and Development



ACTED
 Agency for Technical Cooperation and Development
NORWEGIAN EMBASSY

Data sources:
 Admin Boundaries: AGCHO
 Basemap layers: OSM
 Mantega and Population: ACTED & AGORA
 Coordinate System: GCS WGS 1984
 Map Unit: Decimal Degree
 Contact: geneve@impact-initiatives.org

Methodology:
 Mantega are traditional neighborhoods in Afghanistan. The boundaries shown in the map are community defined and therefore are only indicative.

Funded by



Implemented by

ACTED
IMPACT
 Scaling up the
 impact of public
 investments

Legend:
 River
 District center
 Mantega center
Settlement (Family)
 • Less than 200
 • 201 - 700
 • 701 - 2000
 • More than 2000

Legend:
 Mantega boundary
 District boundary
 Province boundary
 Residential
 Irrigated/ Garden Area
 Rainfed Areas
 Main road
 Secondary road



AGORA
 Agency for Technical Cooperation and Development



ACTED
 Agency for Technical Cooperation and Development
NORWEGIAN EMBASSY

CONTEXT AND BACKGROUND

RESPONSE KEY

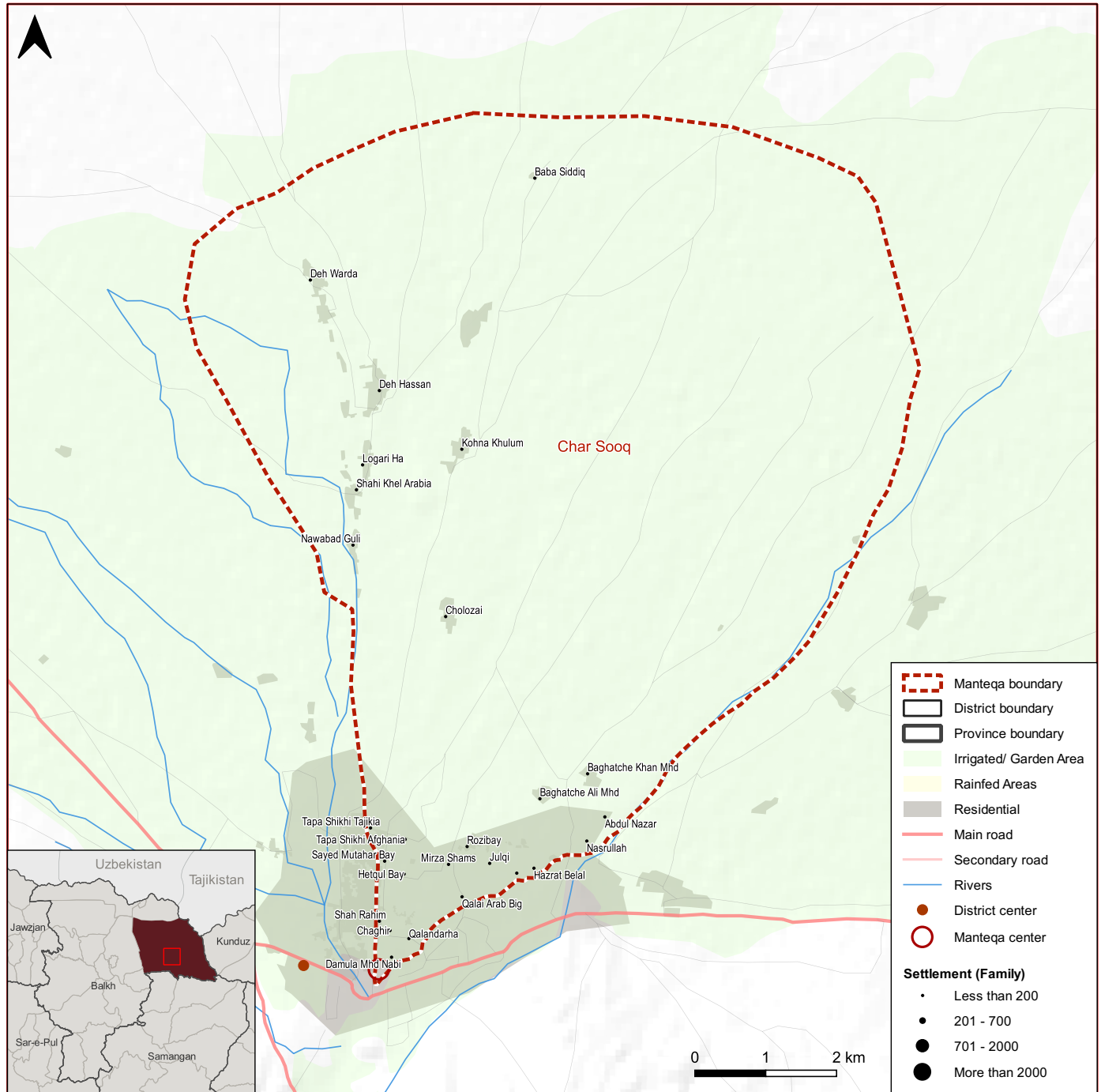
Estimated Families¹⁴: **2,571**

Estimated Individuals¹⁴: **14,678**

Yes No Longer Produced

No Don't know or Not Available

Map of Manteqa villages, irrigation and farmland:



INFRASTRUCTURE¹⁵

Reported condition of transport infrastructure¹⁴:

Infrastructure	Type	Transport	Type
Primary Road Conditions	Gravel	i Primary Transport Type	Rickshaw
Secondary Road Conditions	None	j Secondary Transport Type	None
Natural Resources	None	k Tertiary Transport Type	None

Reported infrastructure available in the manteqa¹⁴:

Mosque	<input checked="" type="checkbox"/>	Small Bazaar	<input checked="" type="checkbox"/>
Cemeteries	<input checked="" type="checkbox"/>	Main Market	<input checked="" type="checkbox"/>

14. Data was collected from key informants at village level and then aggregated up based on if the indicator required the mean, mode, or total sum of the response. Only those villages that had key informants to interview were included.

15. Infrastructure was identified through participatory mapping with key informants that drew out all of the main locations in the manteqa.



STAKEHOLDERS¹⁶

Reported local leadership positions^{14 17}: Reported civil society organizations^{14 17}:

Qumandan	✗	Agriculture	✓	Livestock	✗
Village Elder	✓	CBO	✗	Poultry	✗
Arbab/Malik	✓	Child Protection	✗	Social	✓
Mirab	✓	Educational	✗	Economic	✗
Mullah	✓	Health	✗	Training	✗
CDC Member	✓	Law	✗	WASH	✗
CDC Head	✗	Literature	✗		
Other Leadership	✓				

RESPONSE KEY

Yes	✓	No Longer Produced	!
No	✗	Don't know or Not Available	?


DISPLACEMENT

Reported population composition¹⁸:


Local community remaining	Less than half
IDP presence	✓
IDP percentage	Less than half
Refugee returns:	✓

WATER AND SANITATION






Reported main drinking water sources^{14 19}:

 Primary Source	Semi-Deep Well
Secondary Source	None

Reported water management^{14 17}:

Water management position	Present
Water Management Group	✓
 Traditional Water Manager (Mirbashi, Bashi, Mirab, or Satgar) ²⁰	✓

Reported water management capacity¹⁸:

 Technical knowledge to manage water	✓
 Staff have technical skills to fix or repair water source	✓
 Tools or equipment available to maintain or repair water source	✓
 Enough staff to manage, maintain and repair water source	✓
 Drinking water to meet the population's needs	✗





Reported main reason why there is not enough water^{14 21}:
Drought has reduced water supply

Reported main irrigation sources¹⁴:

	Primary source	Secondary source
Main irrigation source	River	Spring
Formal WUG/WUA present ²²	None	None

AGRICULTURE

Reported land type (by jirib)^{14 23}:

	Agricultural	Rainfed	500	1%	
		Irrigated	21,240	63%	<div style="width: 63%;"></div>
	Pastureland	Natural	11,500	34%	<div style="width: 34%;"></div>
		Artificial	-	0%	
	Forest	Pistachio	462	1%	
		Natural	-	0%	
	Horticulture	Horticulture	1,760	5%	<div style="width: 5%;"></div>
		% Fruitful horticulture land		49%	
		% Non-fruitful horticulture land		52%	

Reported agricultural products^{17 18}:

Sector ²⁴	Produced	Exported	Imported	No longer produced ²⁵
Wheat	✓	✓	✓	✗
Barley, maize, flax	✓	✗	✗	✗
Rice	✗	✗	✓	✗
Colton	✓	✗	✓	✗
Tobacco	✗	✗	✗	✗
Nuts	✓	✓	✓	✗
Fruits	✓	✓	✓	✗
Roots	✗	✗	✗	✗
Vegetables	✓	✗	✓	✗
Beans	✗	✗	✓	✗
Herbs	✗	✗	✗	✗
Opium	✗	✗	✗	✗
Other	✓	✗	✗	✗

16. Stakeholders are leadership, civil society, development actors, and government officials with decision making power and leadership roles in the manteqa.

17. Key informants were able to select multiple responses.

18. Numeric data is aggregated from key informant interviews at manteqa level. The number of key informants interviewed is based on the total population of the manteqa.

19. Traditional water sources include: 1) Hawz: Traditional water tank or reservoir at the head of an irrigation system that permits larger unit flows of water for irrigation; 2) Kanda: a cave that water is channeled into for storage for later irrigation use.

20. A person who manages water for a wide geographic area, including defining village water allocation.

21. Response was only asked if there was insufficient water in the manteqa.

22. Water User Groups (WUGs) and Water User Associations (WUAs) are formal water management groups managed with the local government.

23. A jirib is a unit of measurement in the Middle East and South-western Africa. In Afghanistan, it is approximately equivalent to 2,000 m² (0.49 acres).



ECONOMY

Reported active economic sectors^{17 18:}

Sector ²⁶	Active	Formerly Active ²⁴	Recently Started	Possibility for growth
Agriculture	✔	✘	✘	✔
Communications	✘	✘	✘	✘
Handicrafts	✔	!	✔	✔
Manufacturing	✔	✘	✘	✔
Public Administration	✘	✘	✘	✘
Sales	✘	✘	✘	✔
Services	✘	✘	✘	✘
Transport	✘	✘	✘	✘
Social services	✘	✘	✘	✘
Other	✘	✘	✘	✘

Livestock products^{17 18:}

Sector ²⁴	Produced	Exported	Imported	No longer produced ²⁵
Own consumption (not sold)	✔	✔	✔	✘
Milk or eggs	✔	✔	✔	✘
Meat	✔	✘	✔	✘
Animal labour	✘	✘	✘	✘
Fertilizer/manure	✘	✘	✘	✘
Other	✘	✘	✘	✘

Reported business opportunities for women^{18:}

Opportunities	Available	Main barriers
Women are able to work outside of the home	✔	Women are in danger if they hold jobs
Women are able to own businesses	✘	Lack of education or skills
Men and women have equal access to financial services	✔	

RESPONSE KEY

Yes	✔	No Longer Produced	!
No	✘	Don't know or Not Available	?

Reported non-agricultural products^{17 18:}

Sector ²⁴	Produced	Exported	Imported	No longer produced ²⁵
Wood	✘	✘	✔	!
Carpets	✘	✘	✔	!
Handicrafts, jewellery, scarves	✔	✘	✘	✘
Karakul (sheep skin), wool	✘	✘	✘	✘
Silk, cashmere	✘	✘	✘	✘
Other	✘	✘	✘	✘

Reported livelihood cooperatives^{14 17:} Reported livelihood associations^{14 17:}

Agriculture	✘	Agriculture	✘
Livestock	✘	Livestock	✘
Pisciculture	✘	Poultry	✘
Bee Keeping	✘		
Dairy	✘		
Cereal Crops	✘	Livestock	✘
Cotton	✘	Poultry	✔
Almond	✘		
Poultry	✘		

Reported veterinary clinics^{9 13:}

Reported financial services available by gender^{18:}

	Men	Women		Men	Women
Microfinance institutions	✘	✘	Formal savings and credit groups	✘	✘
Village savings and loans groups	✔	✔	Women's business associations	✘	✘
Community-based savings groups	✔	✔	Sarafi hawala services	✘	✘

VALUE CHAIN^{27 28}

Reported value chain costs (in AFG)^{9:}

Inputs	Days	Per Unit	No. Unit	Total
Labour	34	2967	24	60,286
Fertilizer				3,200
Storage	18	N/A		N/A
Transport				380
Total capital cost				3,463

Reported value chain profits (in AFG)^{9:}

Production	Ave. no. jeribs	kgs per jerib	Price per kg	Total
Bulk Profits	1	128	325	8,167
Retail Profits	1	128	267	21,000
Processed profits	1	128	N/A	N/A
Gross profits				29,167
Net profits				25,703

24. Due to the aggregation of data from a village to a manteqa level, it is possible that the presented results show that some goods are both produced and no longer produced in the manteqa. This indicates heterogeneity in production between villagers within the manteqa.

25. "No longer produced," refers to goods that used to be produced in the manteqa but in the last year no longer are.

26. Categories mean the following: Active: People are currently working in this sector; Formerly Active: People used to work in this sector but no longer do; Recently active: People only started working in this sector in the last year; Possibility for growth: There is

a need for more people to work in this sector.

27. An analysis of the value chain of the top three agricultural products in each manteqa was conducted, which looked at labour and capital expenses, along with the average projected outcomes based on the projected prices and land available for production. Summary data is presented at manteqa level. Not every manteqa was assessed, and data combines production of different crops.

28. Not all value chain inputs and value chain profits involved all of the components listed (days, per unit, no. unit for costs and ave. no. jeribs, kgs per jerib, and Price per jerib for profits). In these cases, the cells are filled in beige.



EDUCATION

Reported population that has completed education level¹⁸:

	Men	Women
Primary	Less than half	Less than half
Secondary	Less than half	Less than half
Literate	Half	Half

Reported main reasons for students not attending school, per gender¹⁴:

Boys	Families have no money for education
Girls	Families do not allow girls to attend

School type available^{17 18}:

Government	<input checked="" type="checkbox"/>	Madrasa ²⁹	<input checked="" type="checkbox"/>
Community based education	<input checked="" type="checkbox"/>	No school	<input checked="" type="checkbox"/>

RESPONSE KEY

Yes	<input checked="" type="checkbox"/>	No Longer Produced	<input type="checkbox"/>
No	<input checked="" type="checkbox"/>	Don't know or Not Available	<input type="checkbox"/>

Reported education service capacity¹⁸:

Adequate number of teachers for the amount of students	<input checked="" type="checkbox"/>
Students have enough books and school materials	<input checked="" type="checkbox"/>
Teachers have sufficient training to provide satisfactory education	<input checked="" type="checkbox"/>
Enough desks and chairs for all students	<input checked="" type="checkbox"/>
Sanitation facilities are present on school premises	<input checked="" type="checkbox"/>

MARKETS AND TRANSPORT

Reported market access¹⁸:

Markets are present and open for use	<input checked="" type="checkbox"/>	Markets are open for use all year:	<input type="checkbox"/>
Markets physically accessible to everyone in the manteqa	<input type="checkbox"/>	All goods are available in the market all year	<input type="checkbox"/>

Reported market transport¹⁸:

	Available
Transport	<input checked="" type="checkbox"/>
Transport routes in the manteqa are accessible	<input checked="" type="checkbox"/>
Public transportation is sufficient for population's needs	<input checked="" type="checkbox"/>
Challenges to public transit access exist	<input checked="" type="checkbox"/>
Main public transit challenge	Cost of use it too high
Trade between markets is conducted in the manteqa	<input type="checkbox"/>
Main reasons for transport routes not being accessible:	Using route costs too much

HEALTH

Reported number of health facilities^{14 17 30}:

Basic health centre	0
Comprehensive health centre	0
Clinic	2
Health Post	0
Hospital	0
Family health house	0
Health sub-centre ³¹	0
Medical Camp	0

Reported health service access^{17 18}:





Adequate medical staff	<input type="checkbox"/>
Staff have enough training/ qualifications	<input type="checkbox"/>
Medical equipment	<input type="checkbox"/>
Enough medication	<input type="checkbox"/>
Clean water sources	<input type="checkbox"/>

Reported health services available^{17 18}:

Outpatient facility	<input checked="" type="checkbox"/>
Inpatient facility	<input checked="" type="checkbox"/>
Surgery	<input checked="" type="checkbox"/>
Tuberculosis treatment	<input checked="" type="checkbox"/>
Malaria treatment	<input checked="" type="checkbox"/>
HIV treatment	<input checked="" type="checkbox"/>
Dental care	<input checked="" type="checkbox"/>
Eye care/visual care	<input checked="" type="checkbox"/>
Other	<input checked="" type="checkbox"/>

MINORITY ACCESS³²

Reported minority groups represented in local leadership structures^{17 18}:

 IDPs	<input checked="" type="checkbox"/>
 Ethnic minorities	<input checked="" type="checkbox"/>
 Youth	<input checked="" type="checkbox"/>
 Women	<input checked="" type="checkbox"/>

Reported minority groups with equal access to services as men^{17 18}:

Group	Water	Education	Health	Markets
Women	<input checked="" type="checkbox"/>	<input checked="" type="checkbox"/>	<input checked="" type="checkbox"/>	<input checked="" type="checkbox"/>
Ethnic minorities	<input checked="" type="checkbox"/>	<input checked="" type="checkbox"/>	<input checked="" type="checkbox"/>	<input checked="" type="checkbox"/>
Disabled	<input checked="" type="checkbox"/>	<input checked="" type="checkbox"/>	<input checked="" type="checkbox"/>	<input checked="" type="checkbox"/>
Youth	<input checked="" type="checkbox"/>	<input checked="" type="checkbox"/>	<input checked="" type="checkbox"/>	<input checked="" type="checkbox"/>

29. A madrasa is a quranic school common in the Islamic world.

30. All classifications of health infrastructure defined by: Islamic Republic of Afghanistan Ministry of Public Health, A Basic Package of Health Services for Afghanistan, 2009.

31. "Sub-centres," are health centres with fewer services designed for difficult to reach remote locations where it is impractical for the government to provide a full suite of

health services expected from a comprehensive health centre.

32. "Minority access," refers to how inclusive community leadership structures, markets and services to people in the manteqa that are prone to being less-enfranchised than other parts of the population.



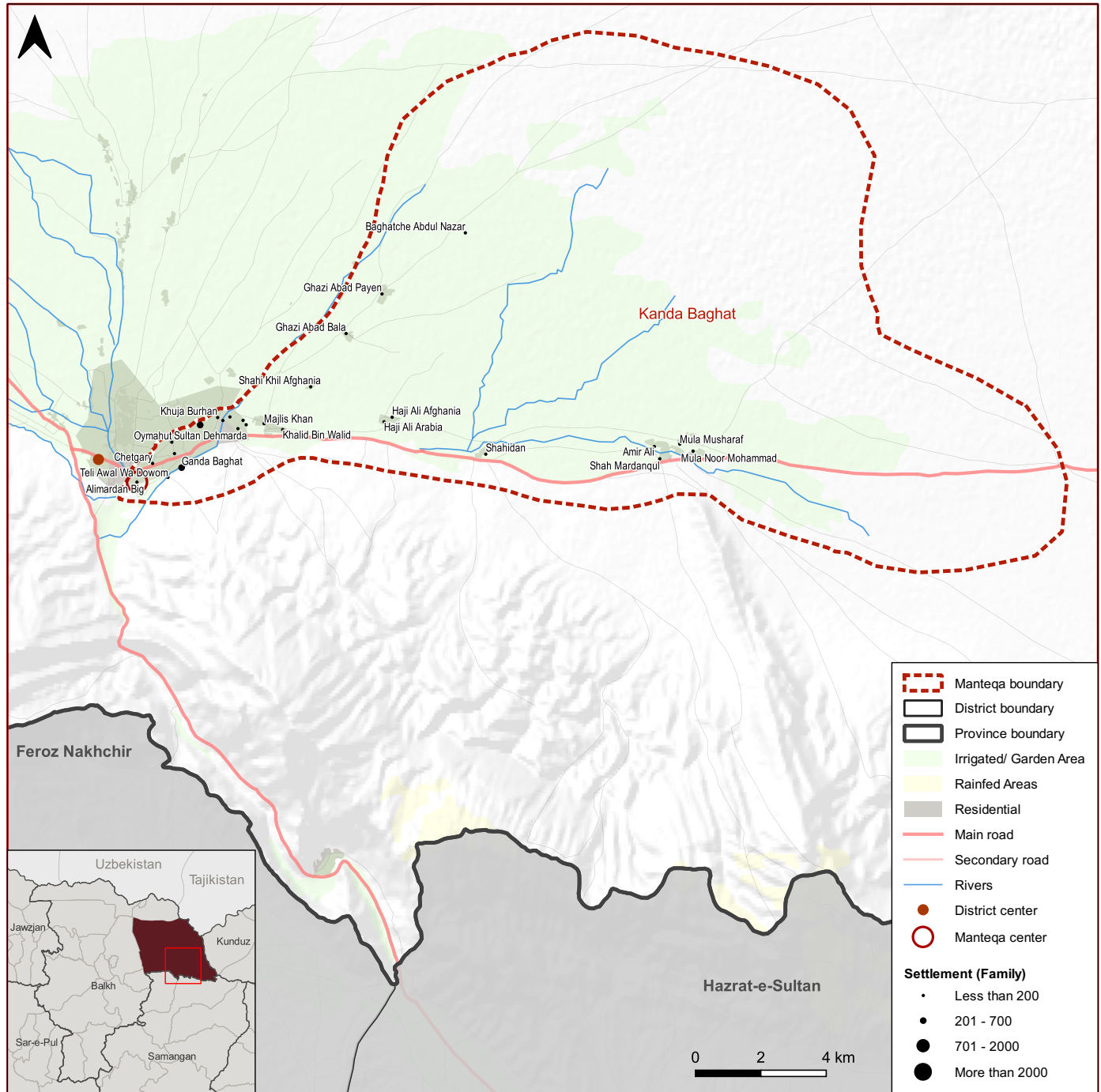
CONTEXT AND BACKGROUND

RESPONSE KEY

Estimated Families¹⁴: **2,372** Estimated Individuals¹⁴: **14,360**

Yes No Longer Produced
 No Don't know or Not Available

Map of Manteqa villages, irrigation and farmland:



INFRASTRUCTURE¹⁵

Reported condition of transport infrastructure¹⁴:

Infrastructure	Type	Transport	Type
Primary Road Conditions	Gravel	i Primary Transport Type	Rickshaw
Secondary Road Conditions	None	j Secondary Transport Type	None
Natural Resources	None	k Tertiary Transport Type	None

Reported infrastructure available in the manteqa¹⁴:

Mosque	<input checked="" type="checkbox"/>	Small Bazaar	<input checked="" type="checkbox"/>
Cemeteries	<input checked="" type="checkbox"/>	Main Market	<input checked="" type="checkbox"/>

14. Data was collected from key informants at village level and then aggregated up based on if the indicator required the mean, mode, or total sum of the response. Only those villages that had key informants to interview were included.

15. Infrastructure was identified through participatory mapping with key informants that drew out all of the main locations in the manteqa.



STAKEHOLDERS¹⁶

Reported local leadership positions^{14,17}: Reported civil society organizations^{14,17}:

Qumandan	✓	Agriculture	✗	Livestock	✓
Village Elder	✓	CBO	✗	Poultry	✗
Arbab/Malik	✓	Child Protection	✗	Social	✗
Mirab	✓	Educational	✗	Economic	✗
Mullah	✓	Health	✗	Training	✗
CDC Member	✗	Law	✗	WASH	✓
CDC Head	✗	Literature	✗		
Other Leadership	✓				

RESPONSE KEY

Yes	✓	No Longer Produced	!
No	✗	Don't know or Not Available	?


DISPLACEMENT

Reported population composition¹⁸:

Local community remaining	Less than half
IDP presence	✓
IDP percentage	Less than half
Refugee returns:	✗

WATER AND SANITATION






Reported main drinking water sources^{14,19}:

 Primary Source	Semi-Deep Well
Secondary Source	None

Reported water management^{14,17}:

Water management position	Present
Water Management Group	✓
 Traditional Water Manager (Mirbashi, Bashi, Mirab, or Satgar) ²⁰	✓

Reported water management capacity¹⁸:

 Technical knowledge to manage water	✓
 Staff have technical skills to fix or repair water source	✓
 Tools or equipment available to maintain or repair water source	✓
 Enough staff to manage, maintain and repair water source	✓
 Drinking water to meet the population's needs	✓

Reported main reason why there is not enough water^{14,21}:
Drought has reduced water supply

Reported main irrigation sources¹⁴:

	Primary source	Secondary source
Main irrigation source	River	Spring
Formal WUG/WUA present ²²	WUG	None

AGRICULTURE

Reported land type (by jirib)^{14,23}:

	Agricultural	Rainfed	2,980	5%	<div style="width: 5%;"></div>
		Irrigated	35,665	63%	<div style="width: 63%;"></div>
	Pastureland	Natural	15,140	27%	<div style="width: 27%;"></div>
		Artificial	200	0%	<div style="width: 0%;"></div>
	Forest	Pistachio	2,658	5%	<div style="width: 5%;"></div>
		Natural	50	0%	<div style="width: 0%;"></div>
	Horticulture	Horticulture	5,500	10%	<div style="width: 10%;"></div>
		% Fruitful horticulture land		53%	
		% Non-fruitful horticulture land		47%	

Reported agricultural products^{17,18}:

Sector ²⁴	Produced	Exported	Imported	No longer produced ²⁵
Wheat	✓	✗	✓	✗
Barley, maize, flax	✓	✗	✗	✗
Rice	✗	✗	✓	✗
Colton	✓	✗	✗	✗
Tobacco	✗	✗	✗	✗
Nuts	✗	✗	✓	✗
Fruits	✓	✓	✓	✗
Roots	✗	✗	✓	✗
Vegetables	✓	✗	✓	✗
Beans	✗	✗	✓	!
Herbs	✗	✗	✗	✗
Opium	✗	✗	✗	✗
Other	✗	✗	✗	✗

16. Stakeholders are leadership, civil society, development actors, and government officials with decision making power and leadership roles in the manteqa.

17. Key informants were able to select multiple responses.

18. Numeric data is aggregated from key informant interviews at manteqa level. The number of key informants interviewed is based on the total population of the manteqa.

19. Traditional water sources include: 1) Hawz: Traditional water tank or reservoir at the head of an irrigation system that permits larger unit flows of water for irrigation; 2) Kanda: a cave that water is channeled into for storage for later irrigation use.

20. A person who manages water for a wide geographic area, including defining village water allocation.

21. Response was only asked if there was insufficient water in the manteqa.

22. Water User Groups (WUGs) and Water User Associations (WUAs) are formal water management groups managed with the local government.

23. A jerib is a unit of measurement in the Middle East and South-western Africa. In Afghanistan, it is approximately equivalent to 2,000 m² (0.49 acres).



ECONOMY

Reported active economic sectors^{17 18}:

Sector ²⁶	Active	Formerly Active ²⁴	Recently Started	Possibility for growth
Agriculture	✔	✘	✔	✔
Communications	✘	✘	✘	✘
Handicrafts	✔	!	✔	✔
Manufacturing	✘	✘	✘	✘
Public Administration	✔	✘	✘	✔
Sales	✔	✘	✘	✘
Services	✘	✘	✘	✘
Transport	✔	✘	✔	✘
Social services	✘	✘	✘	✘
Other	✘	✘	✘	✘

Livestock products^{17 18}:

Sector ²⁴	Produced	Exported	Imported	No longer produced ²⁵
Own consumption (not sold)	✔	✔	✔	✘
Milk or eggs	✔	✔	✔	✘
Meat	✘	✘	✔	✘
Animal labour	✘	✘	✘	✘
Fertilizer/manure	✔	✘	✘	✘
Other	✘	✘	✘	✘

Reported business opportunities for women¹⁸:

Opportunities	Available	Main barriers
Women are able to work outside of the home	✔	Women are not allowed to own businesses
Women are able to own businesses	✘	
Men and women have equal access to financial services	✔	

RESPONSE KEY

Yes	✔	No Longer Produced	!
No	✘	Don't know or Not Available	?

Reported non-agricultural products^{17 18}:

Sector ²⁴	Produced	Exported	Imported	No longer produced ²⁵
Wood	✘	✘	✔	✘
Carpets	✘	✘	✔	✘
Handicrafts, jewellery, scarves	✔	✘	✔	✘
Karakul (sheep skin), wool	✘	✘	✘	✘
Silk, cashmere	✘	✘	✘	✘
Other	✘	✘	✘	✘

Reported livelihood cooperatives^{14 17}: Reported livelihood associations^{14 17}:

Agriculture	✔	Agriculture	✘
Livestock	✔	Livestock	✘
Pisciculture	✘	Poultry	✘
Bee Keeping	✘		
Dairy	✘		
Cereal Crops	✘	Livestock	✘
Cotton	✘	Poultry	✔
Almond	✘		
Poultry	✘		

Reported veterinary clinics^{9 13}:

Reported financial services available by gender¹⁸:

	Men	Women		Men	Women
Microfinance institutions	✘	✘	Formal savings and credit groups	✘	✘
Village savings and loans groups	✘	✘	Women's business associations	✘	✘
Community-based savings groups	✘	✘	Sarafi hawala services	✘	✘

VALUE CHAIN^{27 28}

Reported value chain costs (in AFG)⁹:

Inputs	Days	Per Unit	No. Unit	Total
Labour	32	3067	13	23,917
Fertilizer				3,267
Storage	18	N/A		N/A
Transport				153
Total capital cost				3,407

Reported value chain profits (in AFG)⁹:

Production	Ave. no. jeribs	kgs per jerib	Price per kg	Total
Bulk Profits	N/A	115	350	4,083
Retail Profits	N/A	115	300	N/A
Processed profits	N/A	115	N/A	N/A
Gross profits				4,083
Net profits				677

24. Due to the aggregation of data from a village to a manteqa level, it is possible that the presented results show that some goods are both produced and no longer produced in the manteqa. This indicates heterogeneity in production between villagers within the manteqa.

25. "No longer produced," refers to goods that used to be produced in the manteqa but in the last year no longer are.

26. Categories mean the following: Active: People are currently working in this sector; Formerly Active: People used to work in this sector but no longer do; Recently active: People only started working in this sector in the last year; Possibility for growth: There is

a need for more people to work in this sector.

27. An analysis of the value chain of the top three agricultural products in each manteqa was conducted, which looked at labour and capital expenses, along with the average projected outcomes based on the projected prices and land available for production. Summary data is presented at manteqa level. Not every manteqa was assessed, and data combines production of different crops.

28. Not all value chain inputs and value chain profits involved all of the components listed (days, per unit, no. unit for costs and ave. no. jeribs, kgs per jerib, and Price per jerib for profits). In these cases, the cells are filled in beige.



EDUCATION

Reported population that has completed education level¹⁸:

	Men	Women
Primary	Less than half	Less than half
Secondary	Less than half	Less than half
Literate	Less than half	Less than half

Reported main reasons for students not attending school, per gender¹⁴:

Boys	Families have no money for education
Girls	Families have no money for education

School type available^{17 18}:

Government	<input checked="" type="checkbox"/>	Madrasa ²⁹	<input checked="" type="checkbox"/>
Community based education	<input checked="" type="checkbox"/>	No school	<input checked="" type="checkbox"/>

RESPONSE KEY

Yes	<input checked="" type="checkbox"/>	No Longer Produced	<input type="checkbox"/>
No	<input checked="" type="checkbox"/>	Don't know or Not Available	<input type="checkbox"/>

Reported education service capacity¹⁸:

Adequate number of teachers for the amount of students	<input checked="" type="checkbox"/>
Students have enough books and school materials	<input checked="" type="checkbox"/>
Teachers have sufficient training to provide satisfactory education	<input checked="" type="checkbox"/>
Enough desks and chairs for all students	<input checked="" type="checkbox"/>
Sanitation facilities are present on school premises	<input checked="" type="checkbox"/>

MARKETS AND TRANSPORT

Reported market access¹⁸:

Markets are present and open for use	<input checked="" type="checkbox"/>	Markets are open for use all year:	<input type="checkbox"/>
Markets physically accessible to everyone in the manteqa	<input type="checkbox"/>	All goods are available in the market all year	<input type="checkbox"/>

Reported market transport¹⁸:

	Available
Transport	
Transport routes in the manteqa are accessible	<input checked="" type="checkbox"/>
Public transportation is sufficient for population's needs	<input checked="" type="checkbox"/>
Challenges to public transit access exist	<input checked="" type="checkbox"/>
Main public transit challenge	N/A
Trade between markets is conducted in the manteqa	<input type="checkbox"/>
Main reasons for transport routes not being accessible:	Using route costs too much

HEALTH

Reported number of health facilities^{14 17 30}:

Basic health centre	0
Comprehensive health centre	0
Clinic	2
Health Post	0
Hospital	0
Family health house	0
Health sub-centre ³¹	0
Medical Camp	0

Reported health service access^{17 18}:





Adequate medical staff	<input checked="" type="checkbox"/>
Staff have enough training/ qualifications	<input checked="" type="checkbox"/>
Medical equipment	<input checked="" type="checkbox"/>
Enough medication	<input checked="" type="checkbox"/>
Clean water sources	<input checked="" type="checkbox"/>

Reported health services available^{17 18}:

Outpatient facility	<input checked="" type="checkbox"/>
Inpatient facility	<input checked="" type="checkbox"/>
Surgery	<input checked="" type="checkbox"/>
Tuberculosis treatment	<input checked="" type="checkbox"/>
Malaria treatment	<input checked="" type="checkbox"/>
HIV treatment	<input checked="" type="checkbox"/>
Dental care	<input checked="" type="checkbox"/>
Eye care/visual care	<input checked="" type="checkbox"/>
Other	<input checked="" type="checkbox"/>

MINORITY ACCESS³²

Reported minority groups represented in local leadership structures^{17 18}:

 IDPs	<input checked="" type="checkbox"/>
 Ethnic minorities	<input checked="" type="checkbox"/>
 Youth	<input checked="" type="checkbox"/>
 Women	<input checked="" type="checkbox"/>

Reported minority groups with equal access to services as men^{17 18}:

Group	Water	Education	Health	Markets
Women	<input checked="" type="checkbox"/>	<input checked="" type="checkbox"/>	<input checked="" type="checkbox"/>	<input checked="" type="checkbox"/>
Ethnic minorities	<input checked="" type="checkbox"/>	<input checked="" type="checkbox"/>	<input checked="" type="checkbox"/>	<input checked="" type="checkbox"/>
Disabled	<input checked="" type="checkbox"/>	<input checked="" type="checkbox"/>	<input checked="" type="checkbox"/>	<input checked="" type="checkbox"/>
Youth	<input checked="" type="checkbox"/>	<input checked="" type="checkbox"/>	<input checked="" type="checkbox"/>	<input checked="" type="checkbox"/>

29. A madrasa is a quranic school common in the Islamic world.

30. All classifications of health infrastructure defined by: Islamic Republic of Afghanistan Ministry of Public Health, A Basic Package of Health Services for Afghanistan, 2009.

31. "Sub-centres," are health centres with fewer services designed for difficult to reach remote locations where it is impractical for the government to provide a full suite of

health services expected from a comprehensive health centre.

32. "Minority access," refers to how inclusive community leadership structures, markets and services to people in the manteqa that are prone to being less-enfranchised than other parts of the population.



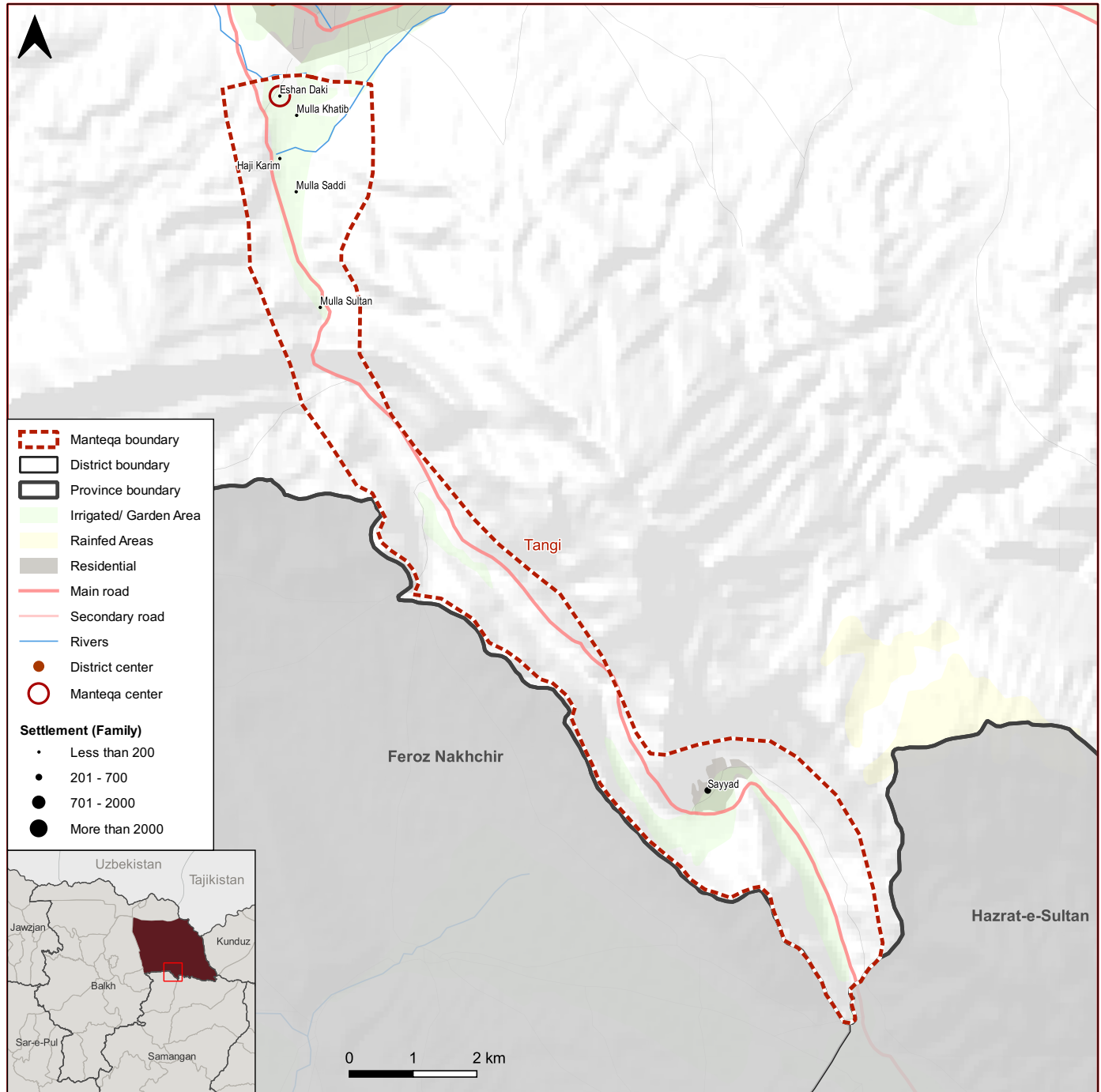
CONTEXT AND BACKGROUND

RESPONSE KEY

Estimated Families¹⁴: **773** Estimated Individuals¹⁴: **4,815**

Yes No Longer Produced
 No Don't know or Not Available

Map of Manteqa villages, irrigation and farmland:



INFRASTRUCTURE¹⁵

Reported condition of transport infrastructure¹⁴:

Infrastructure	Type	Transport	Type
Primary Road Conditions	Gravel	i Primary Transport Type	Rickshaw
Secondary Road Conditions	None	j Secondary Transport Type	None
Natural Resources	None	k Tertiary Transport Type	None

Reported infrastructure available in the manteqa¹⁴:

Mosque	<input checked="" type="checkbox"/>	Small Bazaar	<input checked="" type="checkbox"/>
Cemeteries	<input checked="" type="checkbox"/>	Main Market	<input checked="" type="checkbox"/>

14. Data was collected from key informants at village level and then aggregated up based on if the indicator required the mean, mode, or total sum of the response. Only those villages that had key informants to interview were included.

15. Infrastructure was identified through participatory mapping with key informants that drew out all of the main locations in the manteqa.



STAKEHOLDERS¹⁶

Reported local leadership positions^{14 17}: Reported civil society organizations^{14 17}:

Qumandan	✓	Agriculture	✓	Livestock	✗
Village Elder	✓	CBO	✗	Poultry	✗
Arbab/Malik	✓	Child Protection	✗	Social	✗
Mirab	✓	Educational	✗	Economic	✓
Mullah	✓	Health	✗	Training	✗
CDC Member	✗	Law	✗	WASH	✗
CDC Head	✗	Literature	✗		
Other Leadership	✓				

RESPONSE KEY

Yes	✓	No Longer Produced	!
No	✗	Don't know or Not Available	?

DISPLACEMENT

Reported population composition¹⁸:

Local community remaining	None
IDP presence	✓
IDP percentage	None
Refugee returns:	✓

WATER AND SANITATION






Reported main drinking water sources^{14 19}:

 Primary Source	Semi-Deep Well
 Secondary Source	None

Reported water management^{14 17}:

Water management position	Present
Water Management Group	✓
Traditional Water Manager (Mirbashi, Bashi, Mirab, or Satgar) ²⁰	✓

Reported water management capacity¹⁸:

 Technical knowledge to manage water	✗
 Staff have technical skills to fix or repair water source	✗
 Tools or equipment available to maintain or repair water source	✗
 Enough staff to manage, maintain and repair water source	✗
 Drinking water to meet the population's needs	✗





Reported main reason why there is not enough water^{14 21}:
Drought has reduced water supply

Reported main irrigation sources¹⁴:

	Primary source	Secondary source
Main irrigation source	River	None
Formal WUG/WUA present ²²	None	None

AGRICULTURE

Reported land type (by jirib)^{14 23}:

	Agricultural	Rainfed	30,000	44%	<div style="width: 44%;"></div>
		Irrigated	-	0%	<div style="width: 0%;"></div>
	Pastureland	Natural	38,000	56%	<div style="width: 56%;"></div>
		Artificial	-	0%	<div style="width: 0%;"></div>
	Forest	Pistachio	-	0%	<div style="width: 0%;"></div>
		Natural	-	0%	<div style="width: 0%;"></div>
	Horticulture	Horticulture	0	0%	<div style="width: 0%;"></div>
		% Fruitful horticulture land		0%	<div style="width: 0%;"></div>
		% Non-fruitful horticulture land		100%	<div style="width: 100%;"></div>

Reported agricultural products^{17 18}:

Sector ²⁴	Produced	Exported	Imported	No longer produced ²⁵
Wheat	✓	✓	✓	✗
Barley, maize, flax	✓	✓	✓	✗
Rice	✗	✗	✓	✗
Colton	✓	✗	✓	✗
Tobacco	✗	✗	✓	✗
Nuts	✓	✗	✗	✗
Fruits	✓	✓	✓	✗
Roots	✓	✓	✓	✗
Vegetables	✓	✗	✓	✗
Beans	✓	✗	✓	✗
Herbs	✗	✗	✗	✗
Opium	✗	✗	✗	✗
Other	✗	✗	✗	✗

16. Stakeholders are leadership, civil society, development actors, and government officials with decision making power and leadership roles in the manteqa.

17. Key informants were able to select multiple responses.

18. Numeric data is aggregated from key informant interviews at manteqa level. The number of key informants interviewed is based on the total population of the manteqa.

19. Traditional water sources include: 1) Hawz: Traditional water tank or reservoir at the head of an irrigation system that permits larger unit flows of water for irrigation; 2) Kanda: a cave that water is channeled into for storage for later irrigation use.

20. A person who manages water for a wide geographic area, including defining village water allocation.

21. Response was only asked if there was insufficient water in the manteqa.

22. Water User Groups (WUGs) and Water User Associations (WUAs) are formal water management groups managed with the local government.

23. A jirib is a unit of measurement in the Middle East and South-western Africa. In Afghanistan, it is approximately equivalent to 2,000 m² (0.49 acres).



ECONOMY

Reported active economic sectors^{17 18}:

Sector ²⁶	Active	Formerly Active ²⁴	Recently Started	Possibility for growth
Agriculture	✔	✘	✘	✘
Communications	✘	✘	✘	✔
Handicrafts	✘	✘	✘	✔
Manufacturing	✘	✘	✘	✘
Public Administration	✘	✘	✘	✘
Sales	✘	✘	✘	✘
Services	✔	✘	✘	✔
Transport	✔	✘	✘	✘
Social services	✘	✘	✘	✔
Other	✘	✘	✘	✘

Livestock products^{17 18}:

Sector ²⁴	Produced	Exported	Imported	No longer produced ²⁵
Own consumption (not sold)	✔	✔	✔	✘
Milk or eggs	✔	✔	✔	✘
Meat	✔	✔	✘	✘
Animal labour	✔	✘	✔	✘
Fertilizer/manure	✔	✘	✔	✘
Other	✘	✘	✘	✘

Reported business opportunities for women¹⁸:

Opportunities	Available	Main barriers
Women are able to work outside of the home	✔	Lack education qualifications
Women are able to own businesses	✘	Lack access to financial resources
Men and women have equal access to financial services	✔	

RESPONSE KEY

Yes	✔	No Longer Produced	!
No	✘	Don't know or Not Available	?

Reported non-agricultural products^{17 18}:

Sector ²⁴	Produced	Exported	Imported	No longer produced ²⁵
Wood	✔	✘	✔	✘
Carpets	✘	✘	✔	✘
Handicrafts, jewellery, scarves	✔	✘	✔	✘
Karakul (sheep skin), wool	✘	✘	✔	✘
Silk, cashmere	✘	✘	✔	✘
Other	✘	✘	✘	✘

Reported livelihood cooperatives^{14 17}: Reported livelihood associations^{14 17}:

Agriculture	✘	Agriculture	✘
Livestock	✘	Livestock	✘
Pisciculture	✘	Poultry	✘
Bee Keeping	✘		
Dairy	✘		
Cereal Crops	✘	Livestock	✘
Cotton	✘	Poultry	✘
Almond	✘		
Poultry	✘		

Reported veterinary clinics^{9 13}:

Reported financial services available by gender¹⁸:

	Men	Women		Men	Women
Microfinance institutions	✘	✘	Formal savings and credit groups	✘	✘
Village savings and loans groups	✘	✘	Women's business associations	✘	✘
Community-based savings groups	✔	✔	Sarafi hawala services	✘	✘

VALUE CHAIN^{27 28}

Reported value chain costs (in AFG)⁹:

Inputs	Days	Per Unit	No. Unit	Total
Labour	50	3967	17	79,717
Fertilizer				5,400
Storage	20	N/A		N/A
Transport				1,650
Total capital cost				5,250

Reported value chain profits (in AFG)⁹:

Production	Ave. no. jeribs	kgs per jerib	Price per kg	Total
Bulk Profits	3	2,100	35	N/A
Retail Profits	3	2,100	32	177,333
Processed profits	3	2,100	20	37,333
Gross profits				214,667
Net profits				209,417

24. Due to the aggregation of data from a village to a manteqa level, it is possible that the presented results show that some goods are both produced and no longer produced in the manteqa. This indicates heterogeneity in production between villagers within the manteqa.

25. "No longer produced," refers to goods that used to be produced in the manteqa but in the last year no longer are.

26. Categories mean the following: Active: People are currently working in this sector; Formerly Active: People used to work in this sector but no longer do; Recently active: People only started working in this sector in the last year; Possibility for growth: There is

a need for more people to work in this sector.

27. An analysis of the value chain of the top three agricultural products in each manteqa was conducted, which looked at labour and capital expenses, along with the average projected outcomes based on the projected prices and land available for production. Summary data is presented at manteqa level. Not every manteqa was assessed, and data combines production of different crops.

28. Not all value chain inputs and value chain profits involved all of the components listed (days, per unit, no. unit for costs and ave. no. jeribs, kgs per jerib, and Price per jerib for profits). In these cases, the cells are filled in beige.



EDUCATION

Reported population that has completed education level¹⁸:

	Men	Women
Primary	Less than half	Less than half
Secondary	Less than half	Less than half
Literate	Less than half	Less than half

Reported main reasons for students not attending school, per gender¹⁴:

Boys	Families have no money for education
Girls	Girls marry and do not finish school

School type available^{17 18}:

Government	<input checked="" type="checkbox"/>	Madrasa ²⁹	<input checked="" type="checkbox"/>
Community based education	<input checked="" type="checkbox"/>	No school	<input checked="" type="checkbox"/>

RESPONSE KEY

Yes	<input checked="" type="checkbox"/>	No Longer Produced	<input type="checkbox"/>
No	<input checked="" type="checkbox"/>	Don't know or Not Available	<input type="checkbox"/>

Reported education service capacity¹⁸:

Adequate number of teachers for the amount of students	<input checked="" type="checkbox"/>
Students have enough books and school materials	<input checked="" type="checkbox"/>
Teachers have sufficient training to provide satisfactory education	<input checked="" type="checkbox"/>
Enough desks and chairs for all students	<input checked="" type="checkbox"/>
Sanitation facilities are present on school premises	<input checked="" type="checkbox"/>

MARKETS AND TRANSPORT

Reported market access¹⁸:

Markets are present and open for use	<input checked="" type="checkbox"/>	Markets are open for use all year:	<input type="checkbox"/>
Markets physically accessible to everyone in the manteqa	<input type="checkbox"/>	All goods are available in the market all year	<input type="checkbox"/>

Reported market transport¹⁸:

	Available
Transport	<input checked="" type="checkbox"/>
Transport routes in the manteqa are accessible	<input checked="" type="checkbox"/>
Public transportation is sufficient for population's needs	<input checked="" type="checkbox"/>
Challenges to public transit access exist	<input checked="" type="checkbox"/>
Main public transit challenge	Not enough vehicles
Trade between markets is conducted in the manteqa	<input type="checkbox"/>
Main reasons for transport routes not being accessible:	N/A

HEALTH

Reported number of health facilities^{14 17 30}:

Basic health centre	0
Comprehensive health centre	0
Clinic	1
Health Post	0
Hospital	0
Family health house	0
Health sub-centre ³¹	0
Medical Camp	0

Reported health service access^{17 18}:





Adequate medical staff	<input checked="" type="checkbox"/>
Staff have enough training/ qualifications	<input checked="" type="checkbox"/>
Medical equipment	<input checked="" type="checkbox"/>
Enough medication	<input checked="" type="checkbox"/>
Clean water sources	<input checked="" type="checkbox"/>

Reported health services available^{17 18}:

Outpatient facility	<input checked="" type="checkbox"/>
Inpatient facility	<input checked="" type="checkbox"/>
Surgery	<input checked="" type="checkbox"/>
Tuberculosis treatment	<input checked="" type="checkbox"/>
Malaria treatment	<input checked="" type="checkbox"/>
HIV treatment	<input checked="" type="checkbox"/>
Dental care	<input checked="" type="checkbox"/>
Eye care/visual care	<input checked="" type="checkbox"/>
Other	<input checked="" type="checkbox"/>

MINORITY ACCESS³²

Reported minority groups represented in local leadership structures^{17 18}:

 IDPs	<input checked="" type="checkbox"/>
 Ethnic minorities	<input checked="" type="checkbox"/>
 Youth	<input checked="" type="checkbox"/>
 Women	<input checked="" type="checkbox"/>

Reported minority groups with equal access to services as men^{17 18}:

Group	Water	Education	Health	Markets
Women	<input checked="" type="checkbox"/>	<input checked="" type="checkbox"/>	<input checked="" type="checkbox"/>	<input checked="" type="checkbox"/>
Ethnic minorities	<input checked="" type="checkbox"/>	<input checked="" type="checkbox"/>	<input checked="" type="checkbox"/>	<input checked="" type="checkbox"/>
Disabled	<input checked="" type="checkbox"/>	<input checked="" type="checkbox"/>	<input checked="" type="checkbox"/>	<input checked="" type="checkbox"/>
Youth	<input checked="" type="checkbox"/>	<input checked="" type="checkbox"/>	<input checked="" type="checkbox"/>	<input checked="" type="checkbox"/>

29. A madrasa is a quranic school common in the Islamic world.

30. All classifications of health infrastructure defined by: Islamic Republic of Afghanistan Ministry of Public Health, A Basic Package of Health Services for Afghanistan, 2009.

31. "Sub-centres," are health centres with fewer services designed for difficult to reach remote locations where it is impractical for the government to provide a full suite of

health services expected from a comprehensive health centre.

32. "Minority access," refers to how inclusive community leadership structures, markets and services to people in the manteqa that are prone to being less-enfranchised than other parts of the population.



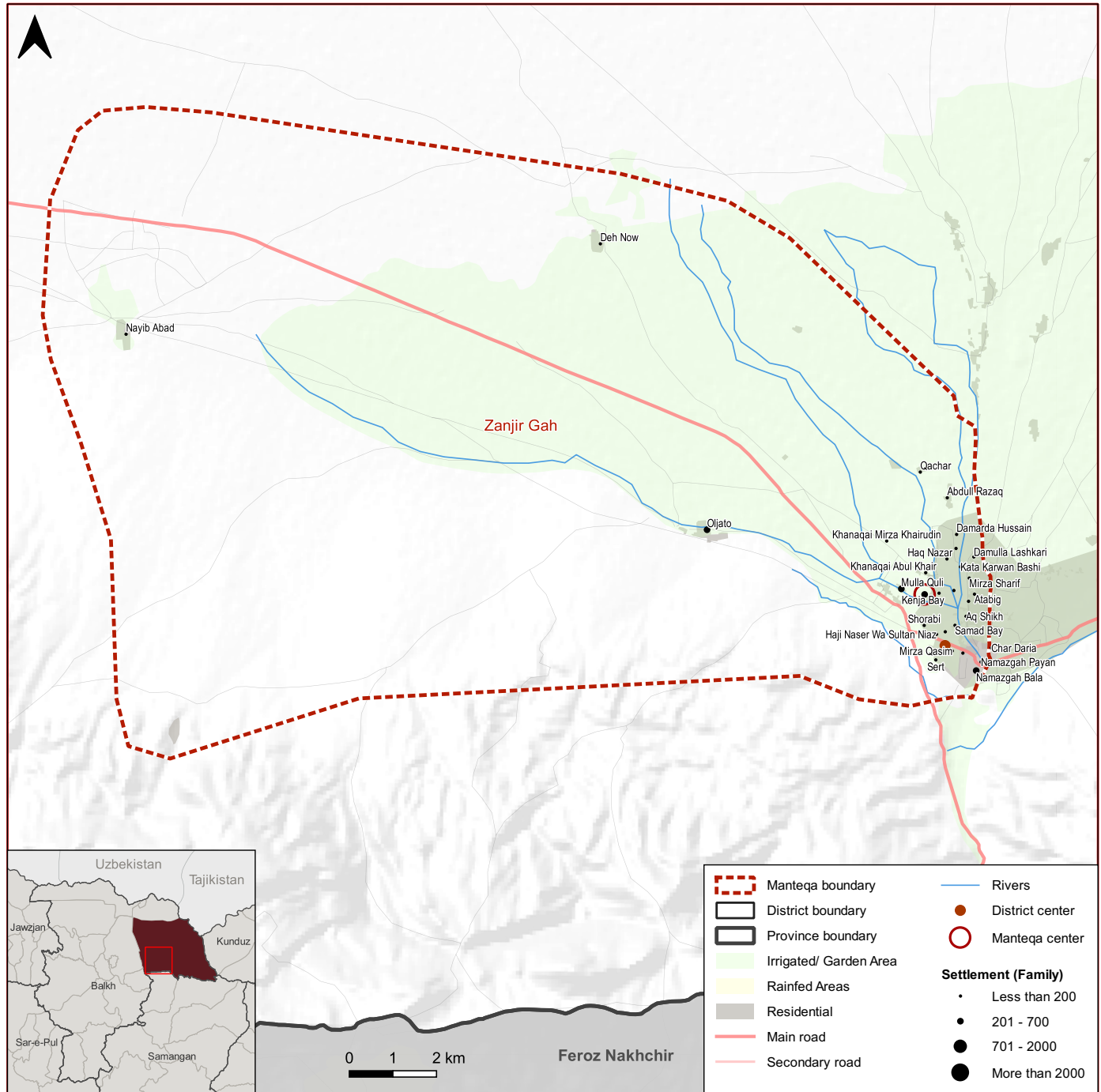
CONTEXT AND BACKGROUND

RESPONSE KEY

Estimated Families¹⁴: **3,837** Estimated Individuals¹⁴: **22,511**

Yes No Longer Produced
 No Don't know or Not Available

Map of Manteqa villages, irrigation and farmland:



INFRASTRUCTURE¹⁵

Reported condition of transport infrastructure¹⁴:

Infrastructure	Type	Transport	Type
Primary Road Conditions	Gravel	i Primary Transport Type	Rickshaw
Secondary Road Conditions	None	j Secondary Transport Type	None
Natural Resources	Salt	k Tertiary Transport Type	None

Reported infrastructure available in the manteqa¹⁴:

Mosque	<input checked="" type="checkbox"/>	Small Bazaar	<input checked="" type="checkbox"/>
Cemeteries	<input checked="" type="checkbox"/>	Main Market	<input checked="" type="checkbox"/>

14. Data was collected from key informants at village level and then aggregated up based on if the indicator required the mean, mode, or total sum of the response. Only those villages that had key informants to interview were included.

15. Infrastructure was identified through participatory mapping with key informants that drew out all of the main locations in the manteqa.



STAKEHOLDERS¹⁶

Reported local leadership positions^{14 17}: Reported civil society organizations^{14 17}:

Qumandan	✓	Agriculture	✓	Livestock	✗
Village Elder	✓	CBO	✗	Poultry	✗
Arbab/Malik	✓	Child Protection	✗	Social	✓
Mirab	✓	Educational	✗	Economic	✗
Mullah	✓	Health	✗	Training	✗
CDC Member	✗	Law	✗	WASH	✗
CDC Head	✗	Literature	✗		
Other Leadership	✓				

RESPONSE KEY

Yes	✓	No Longer Produced	!
No	✗	Don't know or Not Available	?


DISPLACEMENT

Reported population composition¹⁸:



Local community remaining	None
IDP presence	✓
IDP percentage	None
Refugee returns:	✓

WATER AND SANITATION






Reported main drinking water sources^{14 19}:

 Primary Source	Semi-Deep Well
 Secondary Source	None

Reported water management^{14 17}:

Water management position	Present
 Water Management Group	✓
 Traditional Water Manager (Mirbashi, Bashi, Mirab, or Satgar) ²⁰	✓

Reported water management capacity¹⁸:

 Technical knowledge to manage water	✗
 Staff have technical skills to fix or repair water source	✗
 Tools or equipment available to maintain or repair water source	✗
 Enough staff to manage, maintain and repair water source	✓
 Drinking water to meet the population's needs	✓




Reported main reason why there is not enough water^{14 21}:
Water is only available from source for part of the year

Reported main irrigation sources¹⁴:

	Primary source	Secondary source
Main irrigation source	River	Spring
Formal WUG/WUA present ²²	WUG	WUA

AGRICULTURE

Reported land type (by jirib)^{14 23}:

	Agricultural	Rainfed	7,620	22%	<div style="width: 22%;"></div>
		Irrigated	15,180	43%	<div style="width: 43%;"></div>
	Pastureland	Natural	7,650	22%	<div style="width: 22%;"></div>
		Artificial	90	0%	<div style="width: 0%;"></div>
	Forest	Pistachio	1,064	3%	<div style="width: 3%;"></div>
		Natural	1	0%	<div style="width: 0%;"></div>
	Horticulture	Horticulture	3,385	10%	<div style="width: 10%;"></div>
		% Fruitful horticulture land		63%	
		% Non-fruitful horticulture land		37%	

Reported agricultural products^{17 18}:

Sector ²⁴	Produced	Exported	Imported	No longer produced ²⁵
Wheat	✓	✓	✓	✗
Barley, maize, flax	✓	✓	✓	✗
Rice	✗	✗	✓	✗
Colton	✓	✗	✓	✗
Tobacco	✗	✗	✓	✗
Nuts	✓	✓	✓	✗
Fruits	✓	✓	✓	!
Roots	✓	✗	✓	✗
Vegetables	✓	✓	✓	✗
Beans	✗	✗	✓	✗
Herbs	✗	✗	✗	✗
Opium	✗	✗	✗	✗
Other	✗	✗	✗	✗

16. Stakeholders are leadership, civil society, development actors, and government officials with decision making power and leadership roles in the manteqa.

17. Key informants were able to select multiple responses.

18. Numeric data is aggregated from key informant interviews at manteqa level. The number of key informants interviewed is based on the total population of the manteqa.

19. Traditional water sources include: 1) Hawz: Traditional water tank or reservoir at the head of an irrigation system that permits larger unit flows of water for irrigation; 2) Kanda: a cave that water is channeled into for storage for later irrigation use.

20. A person who manages water for a wide geographic area, including defining village water allocation.

21. Response was only asked if there was insufficient water in the manteqa.

22. Water User Groups (WUGs) and Water User Associations (WUAs) are formal water management groups managed with the local government.

23. A jirib is a unit of measurement in the Middle East and South-western Africa. In Afghanistan, it is approximately equivalent to 2,000 m² (0.49 acres).



ECONOMY

Reported active economic sectors^{17 18}:

Sector ²⁶	Active	Formerly Active ²⁴	Recently Started	Possibility for growth
Agriculture	✓	!	✗	✓
Communications	✗	✗	✗	✓
Handicrafts	✗	✗	✗	✓
Manufacturing	✗	✗	✗	✗
Public Administration	✗	✗	✗	✓
Sales	✗	✗	✗	✓
Services	✓	✗	✗	✓
Transport	✓	✗	✗	✗
Social services	✓	✗	✗	✓
Other	✗	✗	✗	✗

Livestock products^{17 18}:

Sector ²⁴	Produced	Exported	Imported	No longer produced ²⁵
Own consumption (not sold)	✓	✓	✓	✗
Milk or eggs	✓	✓	✓	✗
Meat	✓	✓	✓	✗
Animal labour	✓	✓	✓	✗
Fertilizer/manure	✓	✗	✓	✗
Other	✗	✓	✗	✗

Reported business opportunities for women¹⁸:

Opportunities	Available	Main barriers
Women are able to work outside of the home	✓	Lack education qualifications
Women are able to own businesses	✗	Lack access to financial resources
Men and women have equal access to financial services	✗	

RESPONSE KEY

Yes	✓	No Longer Produced	!
No	✗	Don't know or Not Available	?

Reported non-agricultural products^{17 18}:

Sector ²⁴	Produced	Exported	Imported	No longer produced ²⁵
Wood	✗	✗	✓	✗
Carpets	✗	✗	✓	✗
Handicrafts, jewellery, scarves	✓	✓	✓	✗
Karakul (sheep skin), wool	✗	✗	✓	✗
Silk, cashmere	✗	✗	✓	!
Other	✗	✗	✗	✗

Reported livelihood cooperatives^{14 17}: Reported livelihood associations^{14 17}:

Agriculture	✓	Agriculture	✗
Livestock	✗	Livestock	✓
Pisciculture	✗	Poultry	✗
Bee Keeping	✗		
Dairy	✗		
Cereal Crops	✗	Livestock	✗
Cotton	✗	Poultry	✗
Almond	✗		
Poultry	✗		

Reported veterinary clinics^{9 13}:

Reported financial services available by gender¹⁸:

	Men	Women		Men	Women
Microfinance institutions	✗	✗	Formal savings and credit groups	✗	✗
Village savings and loans groups	✗	✗	Women's business associations	✗	✗
Community-based savings groups	✓	✓	Sarafi hawala services	✗	✗

VALUE CHAIN^{27 28}

Reported value chain costs (in AFG)⁹:

Inputs	Days	Per Unit	No. Unit	Total
Labour	27	3800	12	26,500
Fertilizer				4,000
Storage	7	N/A		N/A
Transport				300
Total capital cost				4,150

Reported value chain profits (in AFG)⁹:

Production	Ave. no. jeribs	kgs per jerib	Price per kg	Total
Bulk Profits	5	378	300	33,600
Retail Profits	5	378	20	42,000
Processed profits	5	378	N/A	N/A
Gross profits				75,600
Net profits				71,450

24. Due to the aggregation of data from a village to a manteqa level, it is possible that the presented results show that some goods are both produced and no longer produced in the manteqa. This indicates heterogeneity in production between villagers within the manteqa.

25. "No longer produced," refers to goods that used to be produced in the manteqa but in the last year no longer are.

26. Categories mean the following: Active: People are currently working in this sector; Formerly Active: People used to work in this sector but no longer do; Recently active: People only started working in this sector in the last year; Possibility for growth: There is

a need for more people to work in this sector.

27. An analysis of the value chain of the top three agricultural products in each manteqa was conducted, which looked at labour and capital expenses, along with the average projected outcomes based on the projected prices and land available for production. Summary data is presented at manteqa level. Not every manteqa was assessed, and data combines production of different crops.

28. Not all value chain inputs and value chain profits involved all of the components listed (days, per unit, no. unit for costs and ave. no. jeribs, kgs per jerib, and Price per jerib for profits). In these cases, the cells are filled in beige.



EDUCATION

Reported population that has completed education level¹⁸:

	Men	Women
Primary	Less than half	Less than half
Secondary	Less than half	Less than half
Literate	Less than half	Less than half

Reported main reasons for students not attending school, per gender¹⁴:

Boys	Families have no money for education
Girls	Girls are made to work instead of school

School type available^{17 18}:

Government	<input checked="" type="checkbox"/>	Madrasa ²⁹	<input checked="" type="checkbox"/>
Community based education	<input checked="" type="checkbox"/>	No school	<input checked="" type="checkbox"/>

RESPONSE KEY

Yes	<input checked="" type="checkbox"/>	No Longer Produced	<input type="checkbox"/>
No	<input checked="" type="checkbox"/>	Don't know or Not Available	<input type="checkbox"/>

Reported education service capacity¹⁸:

Adequate number of teachers for the amount of students	<input checked="" type="checkbox"/>
Students have enough books and school materials	<input checked="" type="checkbox"/>
Teachers have sufficient training to provide satisfactory education	<input checked="" type="checkbox"/>
Enough desks and chairs for all students	<input checked="" type="checkbox"/>
Sanitation facilities are present on school premises	<input checked="" type="checkbox"/>

MARKETS AND TRANSPORT

Reported market access¹⁸:

Markets are present and open for use	<input checked="" type="checkbox"/>	Markets are open for use all year:	<input type="checkbox"/>
Markets physically accessible to everyone in the manteqa	<input type="checkbox"/>	All goods are available in the market all year	<input type="checkbox"/>

Reported market transport¹⁸:

	Available
Transport	<input checked="" type="checkbox"/>
Transport routes in the manteqa are accessible	<input checked="" type="checkbox"/>
Public transportation is sufficient for population's needs	<input checked="" type="checkbox"/>
Challenges to public transit access exist	<input checked="" type="checkbox"/>
Main public transit challenge	Not enough vehicles
Trade between markets is conducted in the manteqa	<input type="checkbox"/>
Main reasons for transport routes not being accessible:	Markets are too far away

HEALTH

Reported number of health facilities^{14 17 30}:

Basic health centre	0
Comprehensive health centre	0
Clinic	2
Health Post	0
Hospital	1
Family health house	0
Health sub-centre ³¹	0
Medical Camp	0

Reported health service access^{17 18}:





Adequate medical staff	<input checked="" type="checkbox"/>
Staff have enough training/ qualifications	<input checked="" type="checkbox"/>
Medical equipment	<input checked="" type="checkbox"/>
Enough medication	<input checked="" type="checkbox"/>
Clean water sources	<input checked="" type="checkbox"/>

Reported health services available^{17 18}:

Outpatient facility	<input checked="" type="checkbox"/>
Inpatient facility	<input checked="" type="checkbox"/>
Surgery	<input checked="" type="checkbox"/>
Tuberculosis treatment	<input checked="" type="checkbox"/>
Malaria treatment	<input checked="" type="checkbox"/>
HIV treatment	<input checked="" type="checkbox"/>
Dental care	<input checked="" type="checkbox"/>
Eye care/visual care	<input checked="" type="checkbox"/>
Other	<input checked="" type="checkbox"/>

MINORITY ACCESS³²

Reported minority groups represented in local leadership structures^{17 18}:

 IDPs	<input checked="" type="checkbox"/>
 Ethnic minorities	<input checked="" type="checkbox"/>
 Youth	<input checked="" type="checkbox"/>
 Women	<input checked="" type="checkbox"/>

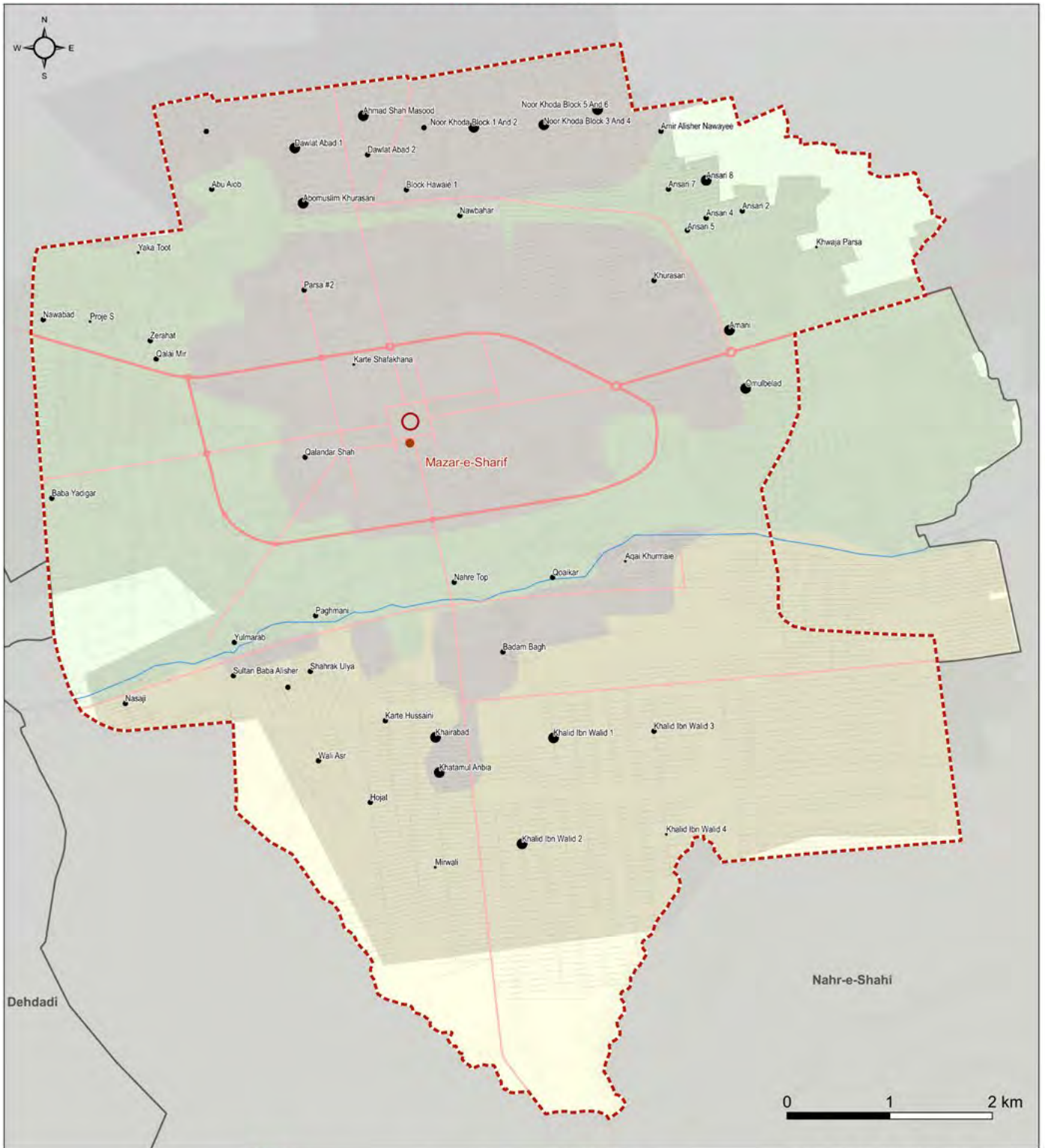
Reported minority groups with equal access to services as men^{17 18}:

Group	Water	Education	Health	Markets
Women	<input checked="" type="checkbox"/>	<input checked="" type="checkbox"/>	<input checked="" type="checkbox"/>	<input checked="" type="checkbox"/>
Ethnic minorities	<input checked="" type="checkbox"/>	<input checked="" type="checkbox"/>	<input checked="" type="checkbox"/>	<input checked="" type="checkbox"/>
Disabled	<input checked="" type="checkbox"/>	<input checked="" type="checkbox"/>	<input checked="" type="checkbox"/>	<input checked="" type="checkbox"/>
Youth	<input checked="" type="checkbox"/>	<input checked="" type="checkbox"/>	<input checked="" type="checkbox"/>	<input checked="" type="checkbox"/>

29. A madrasa is a quranic school common in the Islamic world.
30. All classifications of health infrastructure defined by: Islamic Republic of Afghanistan Ministry of Public Health, A Basic Package of Health Services for Afghanistan, 2009.
31. "Sub-centres," are health centres with fewer services designed for difficult to reach remote locations where it is impractical for the government to provide a full suite of

health services expected from a comprehensive health centre.
32. "Minority access," refers to how inclusive community leadership structures, markets and services to people in the manteqa that are prone to being less-enfranchised than other parts of the population.





Manteqa boundary (Red dashed line)

District boundary (Red solid line)

Province boundary (Black solid line)

Residential (Light green)

Irrigated/ Garden Area (Light yellow)

Rainfed Areas (Light blue)

Main road (Red line)

Secondary road (Pink line)

River (Blue line)

District center (Red circle)

Manteqa center (Red circle)

Settlement (Family)

- Less than 200
- 201 - 700
- 701 - 2000
- More than 2000

Data sources:
 Admin Boundaries: AGCHO
 Basemap layers: OSM
 Manteqa and Population: ACTED & AGORA
 Coordinate System: GCS WGS 1984
 Map Unit: Decimal Degree
 Contact: geneva@impact-initiatives.org

Note: Data, designations and boundaries contained on this map are not warranted to be error-free and do not imply acceptance by the AGORA partners, associated, donors mentioned on this map.

Methodology:
 Manteqa are traditional neighborhoods in Afghanistan. The boundaries showed in the map are community defined and therefore are only indicative.

Funded by

NORWEGIAN EMBASSY

Implemented by

ACTED

IMPACT Shaping practices influencing policies impacting lives



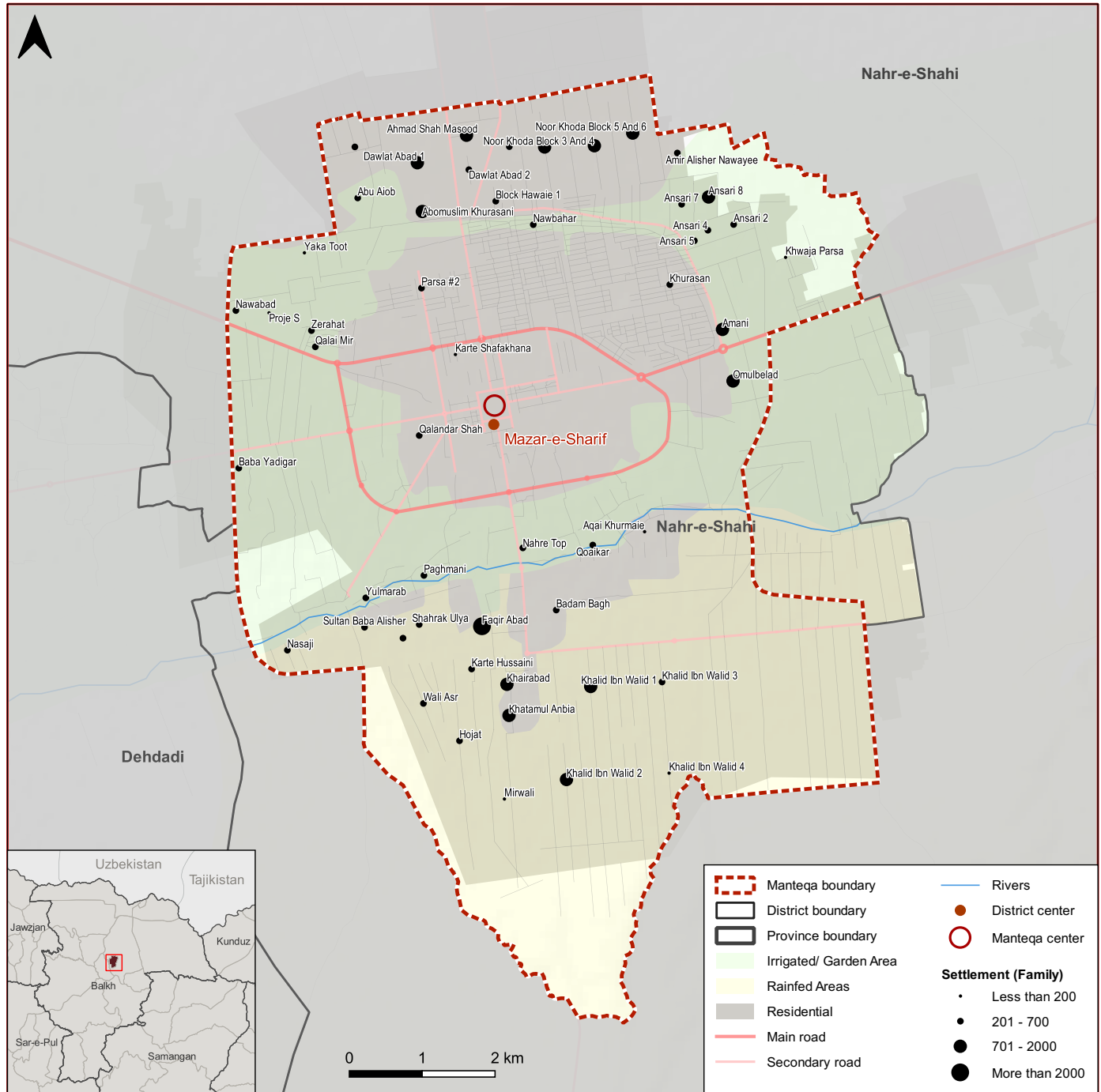
CONTEXT AND BACKGROUND

RESPONSE KEY

Estimated Families¹⁴: **59,231** Estimated Individuals¹⁴: **384,891**

Yes No Longer Produced **!**
 No Don't know or Not Available **?**

Map of Manteqa villages, irrigation and farmland:



INFRASTRUCTURE¹⁵

Reported condition of transport infrastructure¹⁴:

Infrastructure	Type	Transport	Type
Primary Road Conditions	Paved	i Primary Transport Type	Car
Secondary Road Conditions	Unpaved	j Secondary Transport Type	None
Natural Resources	None	k Tertiary Transport Type	None

Reported infrastructure available in the manteqa¹⁴:

Mosque	<input checked="" type="checkbox"/>	Small Bazaar	<input checked="" type="checkbox"/>
Cemeteries	<input checked="" type="checkbox"/>	Main Market	<input checked="" type="checkbox"/>

14. Data was collected from key informants at village level and then aggregated up based on if the indicator required the mean, mode, or total sum of the response. Only those villages that had key informants to interview were included.

15. Infrastructure was identified through participatory mapping with key informants that drew out all of the main locations in the manteqa.



STAKEHOLDERS¹⁶

Reported local leadership positions^{14 17}: Reported civil society organizations^{14 17}:

Qumandan	✓	Agriculture	✗	Livestock	✓
Village Elder	✓	CBO	✗	Poultry	✗
Arbab/Malik	✓	Child Protection	✓	Social	✓
Mirab	✓	Educational	✓	Economic	✗
Mullah	✗	Health	✓	Training	✓
CDC Member	✗	Law	✓	WASH	✗
CDC Head	✗	Literature	✓		
Other Leadership	✗				

RESPONSE KEY

Yes	✓	No Longer Produced	!
No	✗	Don't know or Not Available	?

DISPLACEMENT

Reported population composition¹⁸:



Local community remaining	Less than half
IDP presence	✓
IDP percentage	Less than half
Refugee returns:	✓

WATER AND SANITATION






Reported main drinking water sources^{14 19}:

 Primary Source	Piped Network
 Secondary Source	None

Reported water management^{14 17}:

Water management position	Present
 Water Management Group	✓
 Traditional Water Manager (Mirbashi, Bashi, Mirab, or Satgar) ²⁰	✓

Reported water management capacity¹⁸:

 Technical knowledge to manage water	✓
 Staff have technical skills to fix or repair water source	✓
 Tools or equipment available to maintain or repair water source	✓
 Enough staff to manage, maintain and repair water source	✓
 Drinking water to meet the population's needs	✓





Reported main reason why there is not enough water^{14 21}:
Drought has reduced water supply

Reported main irrigation sources¹⁴:

	Primary source	Secondary source
Main irrigation source	None	None
Formal WUG/WUA present ²²	None	None

AGRICULTURE

Reported land type (by jirib)^{14 23}:

	Agricultural	Rainfed	2,740	35%	<div style="width: 35%;"></div>
		Irrigated	5,170	65%	<div style="width: 65%;"></div>
	Pastureland	Natural	-	0%	
		Artificial	-	0%	
	Forest	Pistachio	-	0%	
		Natural	-	0%	
	Horticulture	Horticulture	226	3%	<div style="width: 3%;"></div>
		% Fruitful horticulture land		5%	
		% Non-fruitful horticulture land		95%	

Reported agricultural products^{17 18}:

Sector ²⁴	Produced	Exported	Imported	No longer produced ²⁵
Wheat	✓	✗	✓	✗
Barley, maize, flax	✓	✗	✓	✗
Rice	✓	✗	✓	✗
Colton	✓	✗	✓	✗
Tobacco	✓	✗	✗	✗
Nuts	✓	✗	✓	✗
Fruits	✓	✓	✓	!
Roots	✓	✗	✓	!
Vegetables	✓	✗	✓	!
Beans	✗	✗	✓	✗
Herbs	✗	✗	✓	✗
Opium	✗	✗	✗	✗
Other	✗	✗	✗	✗

16. Stakeholders are leadership, civil society, development actors, and government officials with decision making power and leadership roles in the manteqa.

17. Key informants were able to select multiple responses.

18. Numeric data is aggregated from key informant interviews at manteqa level. The number of key informants interviewed is based on the total population of the manteqa.

19. Traditional water sources include: 1) Hawz: Traditional water tank or reservoir at the head of an irrigation system that permits larger unit flows of water for irrigation; 2) Kanda: a cave that water is channeled into for storage for later irrigation use.

20. A person who manages water for a wide geographic area, including defining village water allocation.

21. Response was only asked if there was insufficient water in the manteqa.

22. Water User Groups (WUGs) and Water User Associations (WUAs) are formal water management groups managed with the local government.

23. A jerib is a unit of measurement in the Middle East and South-western Africa. In Afghanistan, it is approximately equivalent to 2,000 m² (0.49 acres).



ECONOMY

Reported active economic sectors^{17 18}:

Sector ²⁶	Active	Formerly Active ²⁴	Recently Started	Possibility for growth
Agriculture	✓	✗	✓	✓
Communications	✓	✗	✓	✓
Handicrafts	✓	!	✓	✓
Manufacturing	✓	✗	✗	✓
Public Administration	✓	✗	✗	✗
Sales	✓	✗	✓	✗
Services	✓	!	✗	✓
Transport	✓	✗	✗	✗
Social services	✗	✗	✗	✓
Other	✗	✗	✓	✗

Livestock products^{17 18}:

Sector ²⁴	Produced	Exported	Imported	No longer produced ²⁵
Own consumption (not sold)	✓	✓	✓	!
Milk or eggs	✓	✓	✓	!
Meat	✓	✗	✓	!
Animal labour	✗	✗	✗	✗
Fertilizer/manure	✓	✗	✓	✗
Other	✗	✗	✗	✗

Reported business opportunities for women¹⁸:

Opportunities	Available	Main barriers
Women are able to work outside of the home	✓	Not enough jobs for people with similar skills
Women are able to own businesses	✗	Lack access to financial resources
Men and women have equal access to financial services	✓	

RESPONSE KEY

Yes	✓	No Longer Produced	!
No	✗	Don't know or Not Available	?

Reported non-agricultural products^{17 18}:

Sector ²⁴	Produced	Exported	Imported	No longer produced ²⁵
Wood	✓	✗	✓	✗
Carpets	✓	✓	✓	✗
Handicrafts, jewellery, scarves	✓	✓	✓	✗
Karakul (sheep skin), wool	✓	✓	✗	✗
Silk, cashmere	✗	✗	✗	✗
Other	✗	✓	✗	✗

Reported livelihood cooperatives^{14 17}: Reported livelihood associations^{14 17}:

Agriculture	✗	Agriculture	✗
Livestock	✗	Livestock	✗
Pisciculture	✗	Poultry	✗
Bee Keeping	✓		
Dairy	✗		
Cereal Crops	✗	Livestock	✗
Cotton	✗	Poultry	✗
Almond	✗		
Poultry	✗		

Reported veterinary clinics^{9 13}:

Reported financial services available by gender¹⁸:

	Men	Women		Men	Women
Microfinance institutions	✓	✓	Formal savings and credit groups	✓	✓
Village savings and loans groups	✓	✗	Women's business associations	✗	✗
Community-based savings groups	✓	✓	Sarafi hawala services	✓	✗

VALUE CHAIN^{27 28}

Reported value chain costs (in AFG)⁹:

Inputs	Days	Per Unit	No. Unit	Total
Labour	37	1191	9	16,935
Fertilizer				10,900
Storage	N/A	N/A		N/A
Transport				15,100
Total capital cost				16,940

Reported value chain profits (in AFG)⁹:

Production	Ave. no. jeribs	kgs per jerib	Price per kg	Total
Bulk Profits	1	114,000	N/A	N/A
Retail Profits	1	114,000	15	1,400,000
Processed profits	1	114,000	N/A	N/A
Gross profits				1,400,000
Net profits				1,383,060

24. Due to the aggregation of data from a village to a manteqa level, it is possible that the presented results show that some goods are both produced and no longer produced in the manteqa. This indicates heterogeneity in production between villagers within the manteqa.

25. "No longer produced," refers to goods that used to be produced in the manteqa but in the last year no longer are.

26. Categories mean the following: Active: People are currently working in this sector; Formerly Active: People used to work in this sector but no longer do; Recently active: People only started working in this sector in the last year; Possibility for growth: There is

a need for more people to work in this sector.

27. An analysis of the value chain of the top three agricultural products in each manteqa was conducted, which looked at labour and capital expenses, along with the average projected outcomes based on the projected prices and land available for production. Summary data is presented at manteqa level. Not every manteqa was assessed, and data combines production of different crops.

28. Not all value chain inputs and value chain profits involved all of the components listed (days, per unit, no. unit for costs and ave. no. jeribs, kgs per jerib, and Price per jerib for profits). In these cases, the cells are filled in beige.



EDUCATION

Reported population that has completed education level¹⁸:

	Men	Women
Primary	Half	Half
Secondary	Half	Half
Literate	More than half	Half

Reported main reasons for students not attending school, per gender¹⁴:

Boys	Families have no money for education
Girls	Families have no money for education

School type available^{17 18}:

Government	<input checked="" type="checkbox"/>	Madrasa ²⁹	<input checked="" type="checkbox"/>
Community based education	<input checked="" type="checkbox"/>	No school	<input checked="" type="checkbox"/>

RESPONSE KEY

Yes	<input checked="" type="checkbox"/>	No Longer Produced	<input type="checkbox"/>
No	<input checked="" type="checkbox"/>	Don't know or Not Available	<input type="checkbox"/>

Reported education service capacity¹⁸:

Adequate number of teachers for the amount of students	<input checked="" type="checkbox"/>
Students have enough books and school materials	<input checked="" type="checkbox"/>
Teachers have sufficient training to provide satisfactory education	<input checked="" type="checkbox"/>
Enough desks and chairs for all students	<input checked="" type="checkbox"/>
Sanitation facilities are present on school premises	<input checked="" type="checkbox"/>

MARKETS AND TRANSPORT

Reported market access¹⁸:

Markets are present and open for use	<input checked="" type="checkbox"/>	Markets are open for use all year:	<input checked="" type="checkbox"/>
Markets physically accessible to everyone in the manteqa	<input checked="" type="checkbox"/>	All goods are available in the market all year	<input checked="" type="checkbox"/>

Reported market transport¹⁸:

Transport	Available
Transport routes in the manteqa are accessible	<input checked="" type="checkbox"/>
Public transportation is sufficient for population's needs	<input checked="" type="checkbox"/>
Challenges to public transit access exist	<input checked="" type="checkbox"/>
Main public transit challenge	Cost of use it too high
Trade between markets is conducted in the manteqa	<input checked="" type="checkbox"/>
Main reasons for transport routes not being accessible:	Markets are too far away

HEALTH

Reported number of health facilities^{14 17 30}:

Basic health centre	0
Comprehensive health centre	0
Clinic	4
Health Post	0
Hospital	2
Family health house	0
Health sub-centre ³¹	0
Medical Camp	0

Reported health service access^{17 18}:





Adequate medical staff	<input checked="" type="checkbox"/>
Staff have enough training/ qualifications	<input checked="" type="checkbox"/>
Medical equipment	<input checked="" type="checkbox"/>
Enough medication	<input checked="" type="checkbox"/>
Clean water sources	<input checked="" type="checkbox"/>

Reported health services available^{17 18}:

Outpatient facility	<input checked="" type="checkbox"/>
Inpatient facility	<input checked="" type="checkbox"/>
Surgery	<input checked="" type="checkbox"/>
Tuberculosis treatment	<input checked="" type="checkbox"/>
Malaria treatment	<input checked="" type="checkbox"/>
HIV treatment	<input checked="" type="checkbox"/>
Dental care	<input checked="" type="checkbox"/>
Eye care/visual care	<input checked="" type="checkbox"/>
Other	<input checked="" type="checkbox"/>

MINORITY ACCESS³²

Reported minority groups represented in local leadership structures^{17 18}:

 IDPs	<input checked="" type="checkbox"/>
 Ethnic minorities	<input checked="" type="checkbox"/>
 Youth	<input checked="" type="checkbox"/>
 Women	<input checked="" type="checkbox"/>

Reported minority groups with equal access to services as men^{17 18}:

Group	Water	Education	Health	Markets
Women	<input checked="" type="checkbox"/>	<input checked="" type="checkbox"/>	<input checked="" type="checkbox"/>	<input checked="" type="checkbox"/>
Ethnic minorities	<input checked="" type="checkbox"/>	<input checked="" type="checkbox"/>	<input checked="" type="checkbox"/>	<input checked="" type="checkbox"/>
Disabled	<input checked="" type="checkbox"/>	<input checked="" type="checkbox"/>	<input checked="" type="checkbox"/>	<input checked="" type="checkbox"/>
Youth	<input checked="" type="checkbox"/>	<input checked="" type="checkbox"/>	<input checked="" type="checkbox"/>	<input checked="" type="checkbox"/>

29. A madrasa is a quranic school common in the Islamic world.

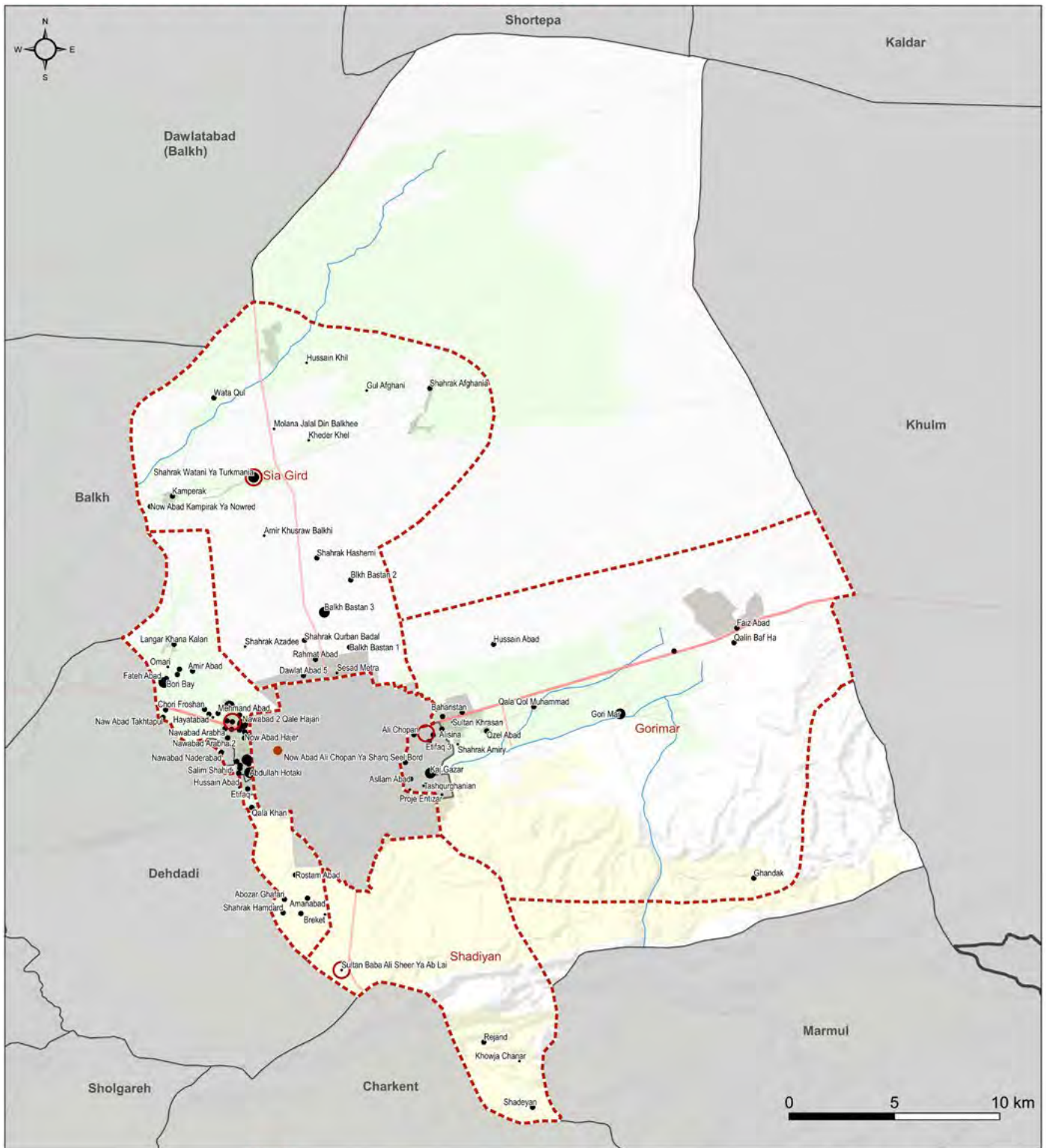
30. All classifications of health infrastructure defined by: Islamic Republic of Afghanistan Ministry of Public Health, A Basic Package of Health Services for Afghanistan, 2009.

31. "Sub-centres," are health centres with fewer services designed for difficult to reach remote locations where it is impractical for the government to provide a full suite of

health services expected from a comprehensive health centre.

32. "Minority access," refers to how inclusive community leadership structures, markets and services to people in the manteqa that are prone to being less-enfranchised than other parts of the population.





- Manteqa boundary
- District boundary
- Province boundary
- Residential
- Irrigated/ Garden Area
- Rainfed Areas
- Main road
- Secondary road
- River
- District center
- Manteqa center

- Settlement (Family)**
- Less than 200
 - 201 - 700
 - 701 - 2000
 - More than 2000

Data sources:
 Admin Boundaries: AGCHO
 Basemap layers: OSM
 Manteqa and Population: ACTED & AGORA
 Coordinate System: GCS WGS 1984
 Map Unit: Decimal Degree
 Contact: geneva@impact-initiatives.org

Note: Data, designations and boundaries contained on this map are not warranted to be error-free and do not imply acceptance by the AGORA partners, associated, donors mentioned on this map.

Methodology:
 Manteqa are traditional neighborhoods in Afghanistan. The boundaries shown in the map are community defined and therefore are only indicative.

Funded by



Implemented by



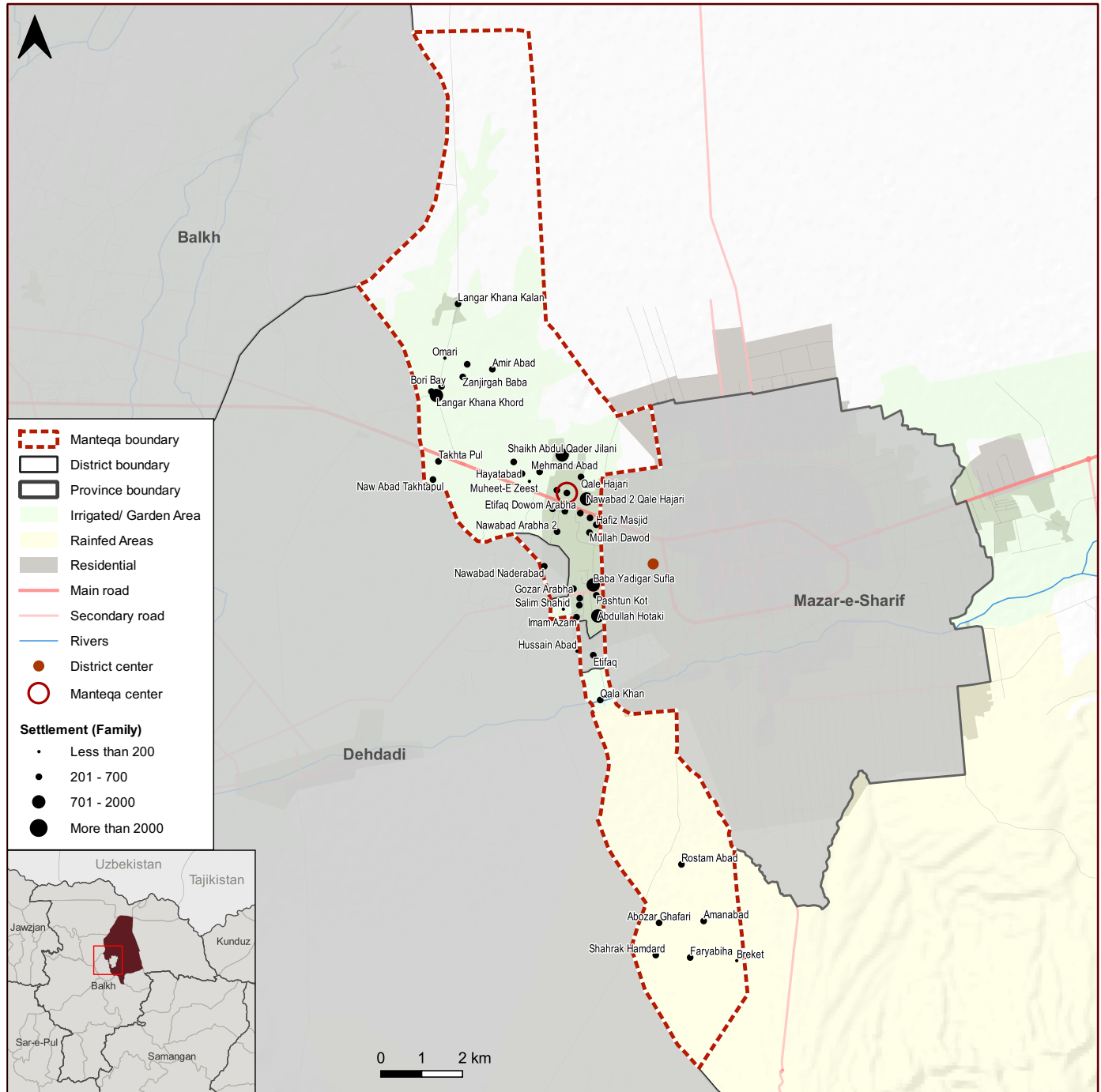
CONTEXT AND BACKGROUND

RESPONSE KEY

Estimated Families¹⁴: **26,495** Estimated Individuals¹⁴: **180,565**

Yes No Longer Produced **!**
 No Don't know or Not Available **?**

Map of Manteqa villages, irrigation and farmland:



INFRASTRUCTURE¹⁵

Reported condition of transport infrastructure¹⁴:

Reported infrastructure available in the manteqa¹⁴:

Infrastructure	Type	Transport	Type
Primary Road Conditions	Unpaved	i Primary Transport Type	Car
Secondary Road Conditions	None	j Secondary Transport Type	None
Natural Resources	None	k Tertiary Transport Type	None

Mosque	<input checked="" type="checkbox"/>	Small Bazaar	<input checked="" type="checkbox"/>
Cemeteries	<input checked="" type="checkbox"/>	Main Market	<input checked="" type="checkbox"/>

14. Data was collected from key informants at village level and then aggregated up based on if the indicator required the mean, mode, or total sum of the response. Only those villages that had key informants to interview were included.

15. Infrastructure was identified through participatory mapping with key informants that drew out all of the main locations in the manteqa.



STAKEHOLDERS¹⁶

Reported local leadership positions^{14 17}: Reported civil society organizations^{14 17}:

Qumandan	✓	Agriculture	✓	Livestock	✓
Village Elder	✓	CBO	✗	Poultry	✓
Arbab/Malik	✓	Child Protection	✗	Social	✓
Mirab	✓	Educational	✗	Economic	✗
Mullah	✓	Health	✗	Training	✗
CDC Member	✓	Law	✗	WASH	✗
CDC Head	✓	Literature	✗		
Other Leadership	✓				

RESPONSE KEY

Yes	✓	No Longer Produced	!
No	✗	Don't know or Not Available	?


DISPLACEMENT

Reported population composition¹⁸:

Local community remaining	None
IDP presence	✓
IDP percentage	Less than half
Refugee returns:	✓

WATER AND SANITATION






Reported main drinking water sources^{14 19}:

 Primary Source	Hand Pump
Secondary Source	None

Reported water management^{14 17}:

Water management position	Present
Water Management Group	✓
Traditional Water Manager (Mirbashi, Bashi, Mirab, or Satgar) ²⁰	✓

Reported water management capacity¹⁸:

 Technical knowledge to manage water	✓
 Staff have technical skills to fix or repair water source	✓
 Tools or equipment available to maintain or repair water source	✓
 Enough staff to manage, maintain and repair water source	✓
 Drinking water to meet the population's needs	✓





Reported main reason why there is not enough water^{14 21}:
Drought has reduced water supply

Reported main irrigation sources¹⁴:

	Primary source	Secondary source
Main irrigation source	River	Well/Hand Pump
Formal WUG/WUA present ²²	WUG	WUA

AGRICULTURE

Reported land type (by jirib)^{14 23}:

	Agricultural	Rainfed	3,300	14%	<div style="width: 14%;"></div>
		Irrigated	14,602	62%	<div style="width: 62%;"></div>
	Pastureland	Natural	5,350	23%	<div style="width: 23%;"></div>
		Artificial	300	1%	<div style="width: 1%;"></div>
	Forest	Pistachio	-	0%	
		Natural	85	0%	
	Horticulture	Horticulture	1,548	7%	<div style="width: 7%;"></div>
		% Fruitful horticulture land		42%	
		% Non-fruitful horticulture land		58%	

Reported agricultural products^{17 18}:

Sector ²⁴	Produced	Exported	Imported	No longer produced ²⁵
Wheat	✓	✓	✓	!
Barley, maize, flax	✓	✓	✓	!
Rice	✓	✓	✓	✗
Colton	✓	✓	✓	✗
Tobacco	✓	✓	✓	✗
Nuts	✓	✓	✓	✗
Fruits	✓	✓	✓	!
Roots	✓	✓	✓	✗
Vegetables	✓	✓	✓	✗
Beans	✓	✓	✓	✗
Herbs	✓	✓	✓	✗
Opium	✓	✗	✗	✗
Other	✗	✗	✗	✗

16. Stakeholders are leadership, civil society, development actors, and government officials with decision making power and leadership roles in the manteqa.

17. Key informants were able to select multiple responses.

18. Numeric data is aggregated from key informant interviews at manteqa level. The number of key informants interviewed is based on the total population of the manteqa.

19. Traditional water sources include: 1) Hawz: Traditional water tank or reservoir at the head of an irrigation system that permits larger unit flows of water for irrigation; 2) Kanda: a cave that water is channeled into for storage for later irrigation use.

20. A person who manages water for a wide geographic area, including defining village water allocation.

21. Response was only asked if there was insufficient water in the manteqa.

22. Water User Groups (WUGs) and Water User Associations (WUAs) are formal water management groups managed with the local government.

23. A jerib is a unit of measurement in the Middle East and South-western Africa. In Afghanistan, it is approximately equivalent to 2,000 m² (0.49 acres).



ECONOMY

Reported active economic sectors^{17 18}:

Sector ²⁶	Active	Formerly Active ²⁴	Recently Started	Possibility for growth
Agriculture	✓	✗	✓	✓
Communications	✗	✗	✗	✓
Handicrafts	✓	✗	✓	✓
Manufacturing	✗	!	✓	✗
Public Administration	✗	✗	✗	✓
Sales	✓	✗	✗	✓
Services	✗	✗	✓	✓
Transport	✓	✗	✗	✗
Social services	✗	✗	✗	✓
Other	✓	✗	✗	✓

Livestock products^{17 18}:

Sector ²⁴	Produced	Exported	Imported	No longer produced ²⁵
Own consumption (not sold)	✓	✓	✓	✗
Milk or eggs	✓	✓	✓	✗
Meat	✓	✓	✓	✗
Animal labour	✓	✗	✓	✗
Fertilizer/manure	✓	✓	✓	✗
Other	✗	✗	✗	✗

Reported business opportunities for women¹⁸:

Opportunities	Available	Main barriers
Women are able to work outside of the home	✓	Women are not allowed to hold jobs
Women are able to own businesses	✗	Lack access to financial resources
Men and women have equal access to financial services	✓	

RESPONSE KEY

Yes	✓	No Longer Produced	!
No	✗	Don't know or Not Available	?

Reported non-agricultural products^{17 18}:

Sector ²⁴	Produced	Exported	Imported	No longer produced ²⁵
Wood	✓	✗	✓	✗
Carpets	✓	✓	✓	✗
Handicrafts, jewellery, scarves	✓	✓	✓	✗
Karakul (sheep skin), wool	✗	✗	✓	✗
Silk, cashmere	✗	✗	✓	✗
Other	✗	✗	✗	✗

Reported livelihood cooperatives^{14 17}: Reported livelihood associations^{14 17}:

Agriculture	✓	Agriculture	✓
Livestock	✓	Livestock	✗
Pisciculture	✓	Poultry	✓
Bee Keeping	✓		
Dairy	✓		
Cereal Crops	✗	Livestock	✓
Cotton	✓	Poultry	✗
Almond	✗		
Poultry	✓		

Reported veterinary clinics^{9 13}:

Reported financial services available by gender¹⁸:

	Men	Women		Men	Women
Microfinance institutions	✓	✓	Formal savings and credit groups	✓	✓
Village savings and loans groups	✓	✓	Women's business associations	✗	✓
Community-based savings groups	✓	✓	Sarafi hawala services	✓	✓

VALUE CHAIN^{27 28}

Reported value chain costs (in AFG)⁹:

Inputs	Days	Per Unit	No. Unit	Total
Labour	34	2700	11	77,550
Fertilizer				1,700
Storage	8	N/A		N/A
Transport				1,233
Total capital cost				1,775

Reported value chain profits (in AFG)⁹:

Production	Ave. no. jeribs	kgs per jerib	Price per kg	Total
Bulk Profits	9	774	15	84,525
Retail Profits	9	774	N/A	N/A
Processed profits	9	774	N/A	N/A
Gross profits				84,525
Net profits				82,750

24. Due to the aggregation of data from a village to a manteqa level, it is possible that the presented results show that some goods are both produced and no longer produced in the manteqa. This indicates heterogeneity in production between villagers within the manteqa.

25. "No longer produced," refers to goods that used to be produced in the manteqa but in the last year no longer are.

26. Categories mean the following: Active: People are currently working in this sector; Formerly Active: People used to work in this sector but no longer do; Recently active: People only started working in this sector in the last year; Possibility for growth: There is

a need for more people to work in this sector.

27. An analysis of the value chain of the top three agricultural products in each manteqa was conducted, which looked at labour and capital expenses, along with the average projected outcomes based on the projected prices and land available for production. Summary data is presented at manteqa level. Not every manteqa was assessed, and data combines production of different crops.

28. Not all value chain inputs and value chain profits involved all of the components listed (days, per unit, no. unit for costs and ave. no. jeribs, kgs per jerib, and Price per jerib for profits). In these cases, the cells are filled in beige.



EDUCATION

Reported population that has completed education level¹⁸:

	Men	Women
Primary	Half	Half
Secondary	Less than half	Less than half
Literate	Half	Less than half

Reported main reasons for students not attending school, per gender¹⁴:

Boys	Families have no money for education
Girls	Families have no money for education

School type available^{17 18}:

Government	<input checked="" type="checkbox"/>	Madrasa ²⁹	<input checked="" type="checkbox"/>
Community based education	<input checked="" type="checkbox"/>	No school	<input checked="" type="checkbox"/>

RESPONSE KEY

Yes	<input checked="" type="checkbox"/>	No Longer Produced	<input type="checkbox"/>
No	<input checked="" type="checkbox"/>	Don't know or Not Available	<input type="checkbox"/>

Reported education service capacity¹⁸:

Adequate number of teachers for the amount of students	<input checked="" type="checkbox"/>
Students have enough books and school materials	<input checked="" type="checkbox"/>
Teachers have sufficient training to provide satisfactory education	<input checked="" type="checkbox"/>
Enough desks and chairs for all students	<input checked="" type="checkbox"/>
Sanitation facilities are present on school premises	<input checked="" type="checkbox"/>

MARKETS AND TRANSPORT

Reported market access¹⁸:

Markets are present and open for use	<input checked="" type="checkbox"/>	Markets are open for use all year:	<input checked="" type="checkbox"/>
Markets physically accessible to everyone in the manteqa	<input checked="" type="checkbox"/>	All goods are available in the market all year	<input checked="" type="checkbox"/>

Reported market transport¹⁸:

	Available
Transport	<input checked="" type="checkbox"/>
Transport routes in the manteqa are accessible	<input checked="" type="checkbox"/>
Public transportation is sufficient for population's needs	<input checked="" type="checkbox"/>
Challenges to public transit access exist	<input checked="" type="checkbox"/>
Main public transit challenge	Cost of use it too high
Trade between markets is conducted in the manteqa	<input checked="" type="checkbox"/>
Main reasons for transport routes not being accessible:	Using route costs too much

HEALTH

Reported number of health facilities^{14 17 30}:

Basic health centre	0
Comprehensive health centre	0
Clinic	5
Health Post	0
Hospital	0
Family health house	0
Health sub-centre ³¹	0
Medical Camp	0

Reported health service access^{17 18}:





Adequate medical staff	<input checked="" type="checkbox"/>
Staff have enough training/ qualifications	<input checked="" type="checkbox"/>
Medical equipment	<input checked="" type="checkbox"/>
Enough medication	<input checked="" type="checkbox"/>
Clean water sources	<input checked="" type="checkbox"/>

Reported health services available^{17 18}:

Outpatient facility	<input checked="" type="checkbox"/>
Inpatient facility	<input checked="" type="checkbox"/>
Surgery	<input checked="" type="checkbox"/>
Tuberculosis treatment	<input checked="" type="checkbox"/>
Malaria treatment	<input checked="" type="checkbox"/>
HIV treatment	<input checked="" type="checkbox"/>
Dental care	<input checked="" type="checkbox"/>
Eye care/visual care	<input checked="" type="checkbox"/>
Other	<input checked="" type="checkbox"/>

MINORITY ACCESS³²

Reported minority groups represented in local leadership structures^{17 18}:

 IDPs	<input checked="" type="checkbox"/>
 Ethnic minorities	<input checked="" type="checkbox"/>
 Youth	<input checked="" type="checkbox"/>
 Women	<input checked="" type="checkbox"/>

Reported minority groups with equal access to services as men^{17 18}:

Group	Water	Education	Health	Markets
Women	<input checked="" type="checkbox"/>	<input checked="" type="checkbox"/>	<input checked="" type="checkbox"/>	<input checked="" type="checkbox"/>
Ethnic minorities	<input checked="" type="checkbox"/>	<input checked="" type="checkbox"/>	<input checked="" type="checkbox"/>	<input checked="" type="checkbox"/>
Disabled	<input checked="" type="checkbox"/>	<input checked="" type="checkbox"/>	<input checked="" type="checkbox"/>	<input checked="" type="checkbox"/>
Youth	<input checked="" type="checkbox"/>	<input checked="" type="checkbox"/>	<input checked="" type="checkbox"/>	<input checked="" type="checkbox"/>

29. A madrasa is a quranic school common in the Islamic world.

30. All classifications of health infrastructure defined by: Islamic Republic of Afghanistan Ministry of Public Health, A Basic Package of Health Services for Afghanistan, 2009.

31. "Sub-centres," are health centres with fewer services designed for difficult to reach remote locations where it is impractical for the government to provide a full suite of

health services expected from a comprehensive health centre.



32. "Minority access," refers to how inclusive community leadership structures, markets and services to people in the manteqa that are prone to being less-enfranchised than other parts of the population.



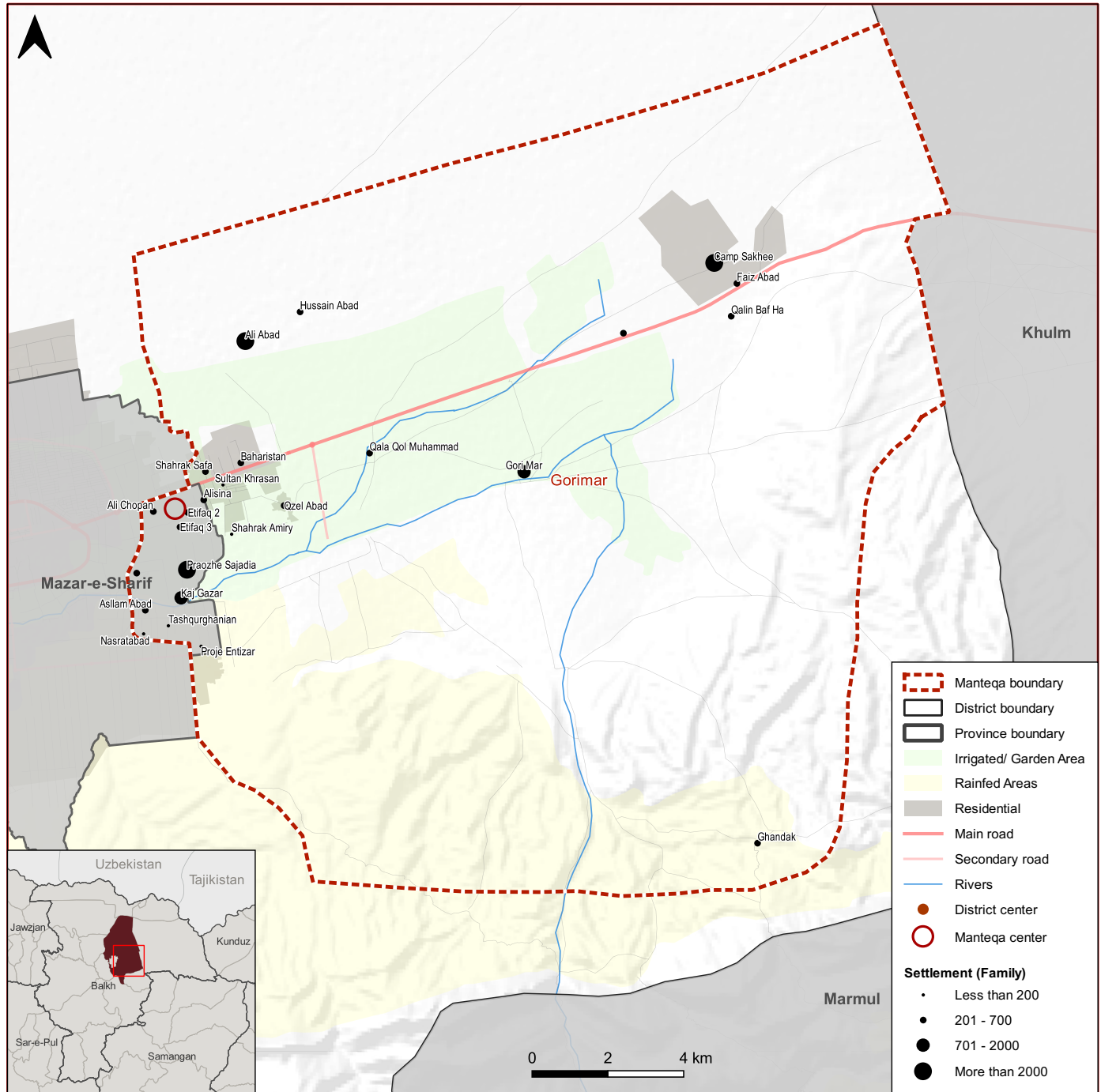
CONTEXT AND BACKGROUND

RESPONSE KEY

Estimated Families¹⁴: **27,495** Estimated Individuals¹⁴: **174,560**

Yes No Longer Produced 
 No Don't know or Not Available 

Map of Manteqa villages, irrigation and farmland:



INFRASTRUCTURE¹⁵

Reported condition of transport infrastructure¹⁴:

Infrastructure	Type	Transport	Type
Primary Road Conditions	Unpaved	i Primary Transport Type	Car
Secondary Road Conditions	None	j Secondary Transport Type	None
Natural Resources	None	k Tertiary Transport Type	None

Reported infrastructure available in the manteqa¹⁴:

Mosque	<input checked="" type="checkbox"/>	Small Bazaar	<input checked="" type="checkbox"/>
Cemeteries	<input checked="" type="checkbox"/>	Main Market	<input checked="" type="checkbox"/>

14. Data was collected from key informants at village level and then aggregated up based on if the indicator required the mean, mode, or total sum of the response. Only those villages that had key informants to interview were included.

15. Infrastructure was identified through participatory mapping with key informants that drew out all of the main locations in the manteqa.



STAKEHOLDERS¹⁶

Reported local leadership positions^{14 17}: Reported civil society organizations^{14 17}:

Qumandan	✗	Agriculture	✓	Livestock	✓
Village Elder	✓	CBO	✗	Poultry	✗
Arbab/Malik	✓	Child Protection	✗	Social	✓
Mirab	✓	Educational	✗	Economic	✗
Mullah	✓	Health	✗	Training	✗
CDC Member	✓	Law	✗	WASH	✗
CDC Head	✓	Literature	✗		
Other Leadership	✓				

RESPONSE KEY

Yes	✓	No Longer Produced	!
No	✗	Don't know or Not Available	?


DISPLACEMENT

Reported population composition¹⁸:

Local community remaining	Less than half
IDP presence	✓
IDP percentage	Less than half
Refugee returns:	✓

WATER AND SANITATION






Reported main drinking water sources^{14 19}:

 Primary Source	Piped
Secondary Source	None

Reported water management^{14 17}:

Water management position	Present
Water Management Group	✓
Traditional Water Manager (Mirbashi, Bashi, Mirab, or Satgar) ²⁰	✓

Reported water management capacity¹⁸:

 Technical knowledge to manage water	✓
 Staff have technical skills to fix or repair water source	✓
 Tools or equipment available to maintain or repair water source	✓
 Enough staff to manage, maintain and repair water source	✓
 Drinking water to meet the population's needs	✓





Reported main reason why there is not enough water^{14 21}:
Drought has reduced water supply

Reported main irrigation sources¹⁴:

	Primary source	Secondary source
Main irrigation source	None	None
Formal WUG/WUA present ²²	None	None

AGRICULTURE

Reported land type (by jirib)^{14 23}:

	Agricultural	Rainfed	33,112	65%	<div style="width: 65%;"></div>
		Irrigated	8,415	17%	<div style="width: 17%;"></div>
	Pastureland	Natural	6,501	13%	<div style="width: 13%;"></div>
		Artificial	-	0%	<div style="width: 0%;"></div>
	Forest	Pistachio	2,051	4%	<div style="width: 4%;"></div>
		Natural	501	1%	<div style="width: 1%;"></div>
	Horticulture	Horticulture	270	1%	<div style="width: 1%;"></div>
		% Fruitful horticulture land		16%	
		% Non-fruitful horticulture land		84%	

Reported agricultural products^{17 18}:

Sector ²⁴	Produced	Exported	Imported	No longer produced ²⁵
Wheat	✓	✓	✓	✗
Barley, maize, flax	✓	✗	✓	✗
Rice	✗	✗	✓	✗
Colton	✓	✗	✓	!
Tobacco	✗	✗	✓	!
Nuts	✓	✗	✓	✗
Fruits	✓	✗	✓	✗
Roots	✓	✗	✓	✗
Vegetables	✓	✗	✓	✗
Beans	✗	✗	✓	✗
Herbs	✗	✗	✓	✗
Opium	✗	✗	✗	✗
Other	✗	✗	✗	✗

16. Stakeholders are leadership, civil society, development actors, and government officials with decision making power and leadership roles in the manteqa.

17. Key informants were able to select multiple responses.

18. Numeric data is aggregated from key informant interviews at manteqa level. The number of key informants interviewed is based on the total population of the manteqa.

19. Traditional water sources include: 1) Hawz: Traditional water tank or reservoir at the head of an irrigation system that permits larger unit flows of water for irrigation; 2) Kanda: a cave that water is channeled into for storage for later irrigation use.

20. A person who manages water for a wide geographic area, including defining village water allocation.

21. Response was only asked if there was insufficient water in the manteqa.

22. Water User Groups (WUGs) and Water User Associations (WUAs) are formal water management groups managed with the local government.

23. A jerib is a unit of measurement in the Middle East and South-western Africa. In Afghanistan, it is approximately equivalent to 2,000 m² (0.49 acres).



ECONOMY

Reported active economic sectors^{17 18}:

Sector ²⁶	Active	Formerly Active ²⁴	Recently Started	Possibility for growth
Agriculture	✔	✘	✘	✔
Communications	✘	✘	✘	✔
Handicrafts	✔	!	✔	✔
Manufacturing	✔	✘	✘	✔
Public Administration	✘	✘	✘	✔
Sales	✔	✘	✘	✘
Services	✘	!	✘	✘
Transport	✔	✘	✘	✘
Social services	✔	!	✘	✔
Other	✘	✘	✘	✘

Livestock products^{17 18}:

Sector ²⁴	Produced	Exported	Imported	No longer produced ²⁵
Own consumption (not sold)	✔	✔	✔	!
Milk or eggs	✔	✔	✔	✘
Meat	✔	✔	✔	✘
Animal labour	✔	✘	✘	✘
Fertilizer/manure	✔	✘	✘	✘
Other	✘	✘	✘	✘

Reported business opportunities for women¹⁸:

Opportunities	Available	Main barriers
Women are able to work outside of the home	✔	Not enough jobs for people with similar skills
Women are able to own businesses	✔	Lack access to financial resources
Men and women have equal access to financial services	✔	

RESPONSE KEY

Yes	✔	No Longer Produced	!
No	✘	Don't know or Not Available	?

Reported non-agricultural products^{17 18}:

Sector ²⁴	Produced	Exported	Imported	No longer produced ²⁵
Wood	✘	✘	✔	✘
Carpets	✔	✔	✔	✘
Handicrafts, jewellery, scarves	✔	✔	✔	✘
Karakul (sheep skin), wool	✘	✘	✘	!
Silk, cashmere	✘	✘	✘	✘
Other	✘	✘	✘	✘

Reported livelihood cooperatives^{14 17}: Reported livelihood associations^{14 17}:

Agriculture	✔	Agriculture	✘
Livestock	✘	Livestock	✘
Pisciculture	✔	Poultry	✔
Bee Keeping	✘		
Dairy	✘		
Cereal Crops	✘	Livestock	✘
Cotton	✘	Poultry	✔
Almond	✔		
Poultry	✔		

Reported financial services available by gender¹⁸:

	Men	Women		Men	Women
Microfinance institutions	✘	✘	Formal savings and credit groups	✘	✘
Village savings and loans groups	✘	✘	Women's business associations	✘	✔
Community-based savings groups	✔	✔	Sarafi hawala services	✔	✘

VALUE CHAIN^{27 28}

Reported value chain costs (in AFG)⁹:

Inputs	Days	Per Unit	No. Unit	Total
Labour	28	950	11	36,550
Fertilizer				3,667
Storage	N/A	N/A		N/A
Transport				1,301
Total capital cost				3,400

Reported value chain profits (in AFG)⁹:

Production	Ave. no. jeribs	kgs per jerib	Price per kg	Total
Bulk Profits	11	1,134	38	141,600
Retail Profits	11	1,134	20	10,000
Processed profits	11	1,134	30	7,500
Gross profits				159,100
Net profits				155,700

24. Due to the aggregation of data from a village to a manteqa level, it is possible that the presented results show that some goods are both produced and no longer produced in the manteqa. This indicates heterogeneity in production between villagers within the manteqa.

25. "No longer produced," refers to goods that used to be produced in the manteqa but in the last year no longer are.

26. Categories mean the following: Active: People are currently working in this sector; Formerly Active: People used to work in this sector but no longer do; Recently active: People only started working in this sector in the last year; Possibility for growth: There is

a need for more people to work in this sector.

27. An analysis of the value chain of the top three agricultural products in each manteqa was conducted, which looked at labour and capital expenses, along with the average projected outcomes based on the projected prices and land available for production. Summary data is presented at manteqa level. Not every manteqa was assessed, and data combines production of different crops.

28. Not all value chain inputs and value chain profits involved all of the components listed (days, per unit, no. unit for costs and ave. no. jeribs, kgs per jerib, and Price per jerib for profits). In these cases, the cells are filled in beige.



EDUCATION

Reported population that has completed education level¹⁸:

	Men	Women
Primary	Half	Less than half
Secondary	Less than half	Less than half
Literate	Half	Less than half

Reported main reasons for students not attending school, per gender¹⁴:

Boys	Families have no money for education
Girls	Families have no money for education

School type available^{17 18}:

Government	<input checked="" type="checkbox"/>	Madrasa ²⁹	<input checked="" type="checkbox"/>
Community based education	<input checked="" type="checkbox"/>	No school	<input checked="" type="checkbox"/>

RESPONSE KEY

Yes	<input checked="" type="checkbox"/>	No Longer Produced	<input type="checkbox"/>
No	<input checked="" type="checkbox"/>	Don't know or Not Available	<input type="checkbox"/>

Reported education service capacity¹⁸:

Adequate number of teachers for the amount of students	<input checked="" type="checkbox"/>
Students have enough books and school materials	<input checked="" type="checkbox"/>
Teachers have sufficient training to provide satisfactory education	<input checked="" type="checkbox"/>
Enough desks and chairs for all students	<input checked="" type="checkbox"/>
Sanitation facilities are present on school premises	<input checked="" type="checkbox"/>

MARKETS AND TRANSPORT

Reported market access¹⁸:

Markets are present and open for use	<input checked="" type="checkbox"/>	Markets are open for use all year:	<input type="checkbox"/>
Markets physically accessible to everyone in the manteqa	<input type="checkbox"/>	All goods are available in the market all year	<input type="checkbox"/>

Reported market transport¹⁸:

	Available
Transport	<input type="checkbox"/>
Transport routes in the manteqa are accessible	<input checked="" type="checkbox"/>
Public transportation is sufficient for population's needs	<input checked="" type="checkbox"/>
Challenges to public transit access exist	<input checked="" type="checkbox"/>
Main public transit challenge	Cost of use it too high
Trade between markets is conducted in the manteqa	<input type="checkbox"/>
Main reasons for transport routes not being accessible:	Markets are too far away

HEALTH

Reported number of health facilities^{14 17 30}:

Basic health centre	0
Comprehensive health centre	0
Clinic	4
Health Post	0
Hospital	0
Family health house	0
Health sub-centre ³¹	0
Medical Camp	1

Reported health service access^{17 18}:





Adequate medical staff	<input checked="" type="checkbox"/>
Staff have enough training/ qualifications	<input checked="" type="checkbox"/>
Medical equipment	<input checked="" type="checkbox"/>
Enough medication	<input checked="" type="checkbox"/>
Clean water sources	<input checked="" type="checkbox"/>

Reported health services available^{17 18}:

Outpatient facility	<input checked="" type="checkbox"/>
Inpatient facility	<input checked="" type="checkbox"/>
Surgery	<input checked="" type="checkbox"/>
Tuberculosis treatment	<input checked="" type="checkbox"/>
Malaria treatment	<input checked="" type="checkbox"/>
HIV treatment	<input checked="" type="checkbox"/>
Dental care	<input checked="" type="checkbox"/>
Eye care/visual care	<input checked="" type="checkbox"/>
Other	<input checked="" type="checkbox"/>

MINORITY ACCESS³²

Reported minority groups represented in local leadership structures^{17 18}:

 IDPs	<input checked="" type="checkbox"/>
 Ethnic minorities	<input checked="" type="checkbox"/>
 Youth	<input checked="" type="checkbox"/>
 Women	<input checked="" type="checkbox"/>

Reported minority groups with equal access to services as men^{17 18}:

Group	Water	Education	Health	Markets
Women	<input checked="" type="checkbox"/>	<input checked="" type="checkbox"/>	<input checked="" type="checkbox"/>	<input checked="" type="checkbox"/>
Ethnic minorities	<input checked="" type="checkbox"/>	<input checked="" type="checkbox"/>	<input checked="" type="checkbox"/>	<input checked="" type="checkbox"/>
Disabled	<input checked="" type="checkbox"/>	<input checked="" type="checkbox"/>	<input checked="" type="checkbox"/>	<input checked="" type="checkbox"/>
Youth	<input checked="" type="checkbox"/>	<input checked="" type="checkbox"/>	<input checked="" type="checkbox"/>	<input checked="" type="checkbox"/>

29. A madrasa is a quranic school common in the Islamic world.

30. All classifications of health infrastructure defined by: Islamic Republic of Afghanistan Ministry of Public Health, A Basic Package of Health Services for Afghanistan, 2009.

31. "Sub-centres," are health centres with fewer services designed for difficult to reach remote locations where it is impractical for the government to provide a full suite of

health services expected from a comprehensive health centre.



32. "Minority access," refers to how inclusive community leadership structures, markets and services to people in the manteqa that are prone to being less-enfranchised than other parts of the population.



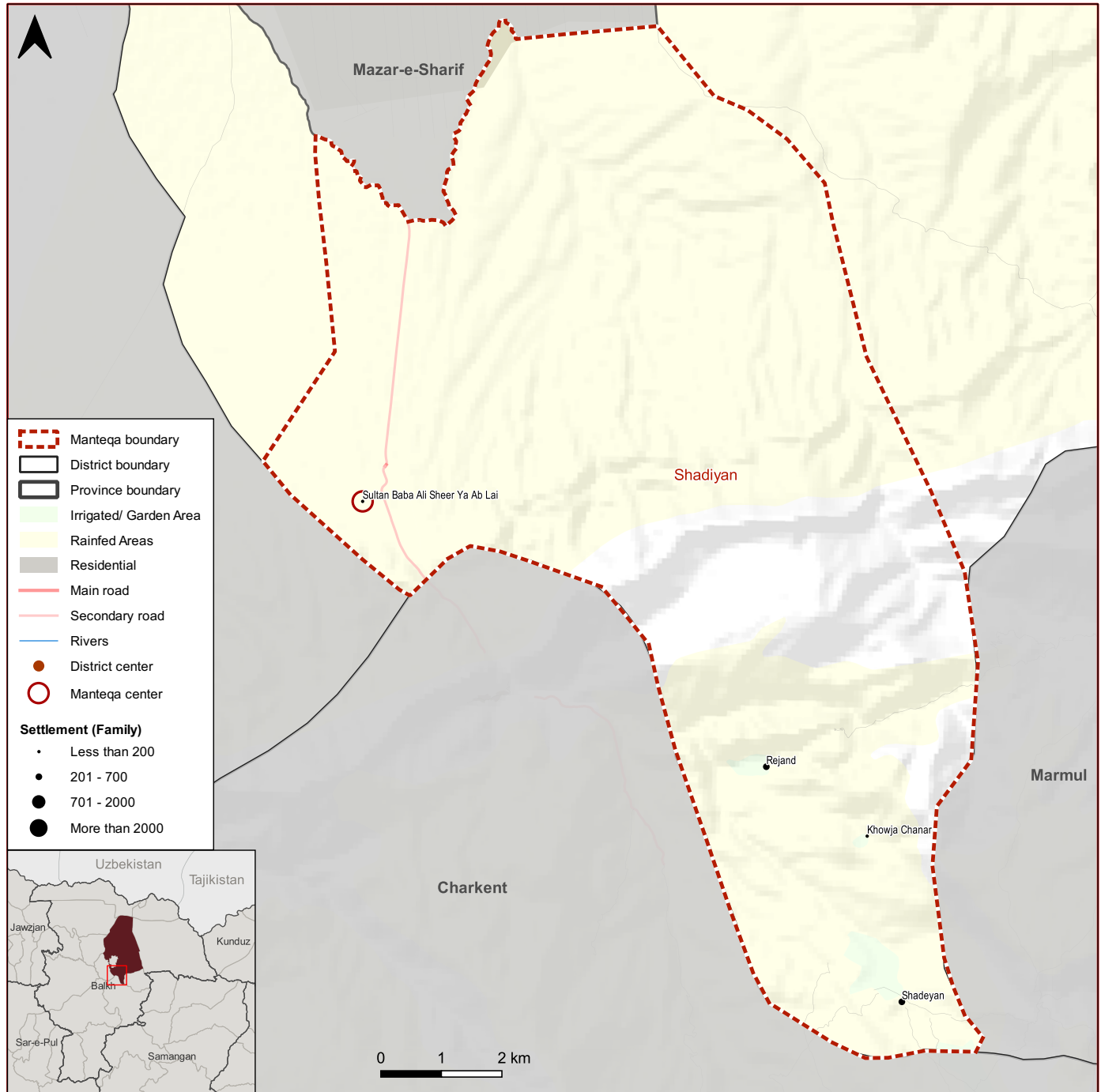
CONTEXT AND BACKGROUND

RESPONSE KEY

Estimated Families¹⁴: **780** Estimated Individuals¹⁴: **3,250**

Yes No Longer Produced 
 No Don't know or Not Available 

Map of Manteqa villages, irrigation and farmland:



INFRASTRUCTURE¹⁵

Reported condition of transport infrastructure¹⁴:

Infrastructure	Type	Transport	Type
Primary Road Conditions	Gravel	i Primary Transport Type	Car
Secondary Road Conditions	None	j Secondary Transport Type	None
Natural Resources	None	k Tertiary Transport Type	None

Reported infrastructure available in the manteqa¹⁴:

Mosque	<input checked="" type="checkbox"/>	Small Bazaar	<input checked="" type="checkbox"/>
Cemeteries	<input checked="" type="checkbox"/>	Main Market	<input checked="" type="checkbox"/>

14. Data was collected from key informants at village level and then aggregated up based on if the indicator required the mean, mode, or total sum of the response. Only those villages that had key informants to interview were included.

15. Infrastructure was identified through participatory mapping with key informants that drew out all of the main locations in the manteqa.



STAKEHOLDERS¹⁶

Reported local leadership positions^{14 17}: Reported civil society organizations^{14 17}:

Qumandan	✗	Agriculture	✓	Livestock	✓
Village Elder	✓	CBO	✗	Poultry	✗
Arbab/Malik	✓	Child Protection	✗	Social	✗
Mirab	✗	Educational	✗	Economic	✗
Mullah	✓	Health	✗	Training	✗
CDC Member	✗	Law	✗	WASH	✗
CDC Head	✓	Literature	✗		
Other Leadership	✓				

RESPONSE KEY

Yes	✓	No Longer Produced	!
No	✗	Don't know or Not Available	?


DISPLACEMENT

Reported population composition¹⁸:


Local community remaining	None
IDP presence	✓
IDP percentage	Less than half
Refugee returns:	✓

WATER AND SANITATION






Reported main drinking water sources^{14 19}:

 Primary Source	Spring
Secondary Source	None

Reported water management^{14 17}:

Water management position	Present
Water Management Group	✗
 Traditional Water Manager (Mirbashi, Bashi, Mirab, or Satgar) ²⁰	✗

Reported water management capacity¹⁸:

 Technical knowledge to manage water	✓
 Staff have technical skills to fix or repair water source	✓
 Tools or equipment available to maintain or repair water source	✓
 Enough staff to manage, maintain and repair water source	✗
 Drinking water to meet the population's needs	✗





Reported main reason why there is not enough water^{14 21}:
Drought has reduced water supply

Reported main irrigation sources¹⁴:

	Primary source	Secondary source
Main irrigation source	River	None
Formal WUG/WUA present ²²	None	None

AGRICULTURE

Reported land type (by jirib)^{14 23}:

	Agricultural	Rainfed	23,900	79%	<div style="width: 79%;"></div>
		Irrigated	4,370	15%	<div style="width: 15%;"></div>
	Pastureland	Natural	1,000	3%	<div style="width: 3%;"></div>
		Artificial	-	0%	<div style="width: 0%;"></div>
	Forest	Pistachio	370	1%	<div style="width: 1%;"></div>
		Natural	155	1%	<div style="width: 1%;"></div>
	Horticulture	Horticulture	1,250	4%	<div style="width: 4%;"></div>
		% Fruitful horticulture land		60%	
		% Non-fruitful horticulture land		40%	

Reported agricultural products^{17 18}:

Sector ²⁴	Produced	Exported	Imported	No longer produced ²⁵
Wheat	✓	✗	✓	✗
Barley, maize, flax	✓	✓	✓	✗
Rice	✗	✗	✓	✗
Colton	✗	✗	✓	✗
Tobacco	✓	✗	✗	✗
Nuts	✓	✗	✓	✗
Fruits	✓	✓	✓	✗
Roots	✓	✓	✓	!
Vegetables	✓	✓	✓	!
Beans	✓	✗	✓	✗
Herbs	✗	✗	✗	✗
Opium	✗	✗	✗	✗
Other	✗	✗	✗	✗

16. Stakeholders are leadership, civil society, development actors, and government officials with decision making power and leadership roles in the manteqa.

17. Key informants were able to select multiple responses.

18. Numeric data is aggregated from key informant interviews at manteqa level. The number of key informants interviewed is based on the total population of the manteqa.

19. Traditional water sources include: 1) Hawz: Traditional water tank or reservoir at the head of an irrigation system that permits larger unit flows of water for irrigation; 2) Kanda: a cave that water is channeled into for storage for later irrigation use.

20. A person who manages water for a wide geographic area, including defining village water allocation.

21. Response was only asked if there was insufficient water in the manteqa.

22. Water User Groups (WUGs) and Water User Associations (WUAs) are formal water management groups managed with the local government.

23. A jerib is a unit of measurement in the Middle East and South-western Africa. In Afghanistan, it is approximately equivalent to 2,000 m² (0.49 acres).



ECONOMY

Reported active economic sectors^{17 18}:

Sector ²⁶	Active	Formerly Active ²⁴	Recently Started	Possibility for growth
Agriculture	✔	✘	✔	✔
Communications	✘	✘	✘	✔
Handicrafts	✘	✘	✘	✔
Manufacturing	✘	✘	✘	✘
Public Administration	✘	✘	✘	✘
Sales	✘	✘	✘	✘
Services	✔	✘	✘	✔
Transport	✔	✘	✘	✘
Social services	✘	✘	✘	✘
Other	✘	✘	✘	✘

Livestock products^{17 18}:

Sector ²⁴	Produced	Exported	Imported	No longer produced ²⁵
Own consumption (not sold)	✔	✘	✔	✘
Milk or eggs	✔	✔	✔	✘
Meat	✔	✔	✔	✘
Animal labour	✔	✔	✔	✘
Fertilizer/manure	✔	✘	✘	✘
Other	✘	✘	✘	✘

Reported business opportunities for women¹⁸:

Opportunities	Available	Main barriers
Women are able to work outside of the home	✔	Lack education qualifications
Women are able to own businesses	✘	Lack access to financial resources
Men and women have equal access to financial services	✔	

RESPONSE KEY

Yes	✔	No Longer Produced	!
No	✘	Don't know or Not Available	?

Reported non-agricultural products^{17 18}:

Sector ²⁴	Produced	Exported	Imported	No longer produced ²⁵
Wood	✘	✘	✔	✘
Carpets	✘	✘	✔	✘
Handicrafts, jewellery, scarves	✘	✘	✔	✘
Karakul (sheep skin), wool	✘	✘	✘	✘
Silk, cashmere	✘	✘	✘	✘
Other	✘	✘	✘	✘

Reported livelihood cooperatives^{14 17}: Reported livelihood associations^{14 17}:

Agriculture	✘	Agriculture	✘
Livestock	✘	Livestock	✘
Pisciculture	✘	Poultry	✘
Bee Keeping	✘		
Dairy	✘		
Cereal Crops	✘	Livestock	✘
Cotton	✘	Poultry	✘
Almond	✘		
Poultry	✘		

Reported veterinary clinics^{9 13}:

Reported financial services available by gender¹⁸:

	Men	Women		Men	Women
Microfinance institutions	✘	✘	Formal savings and credit groups	✘	✘
Village savings and loans groups	✘	✘	Women's business associations	✘	✘
Community-based savings groups	✘	✘	Sarafi hawala services	✘	✘

VALUE CHAIN^{27 28}

Reported value chain costs (in AFG)⁹:

Inputs	Days	Per Unit	No. Unit	Total
Labour	16	1509	7	35,571
Fertilizer				4,130
Storage	8	N/A		N/A
Transport				1,800
Total capital cost				4,608

Reported value chain profits (in AFG)⁹:

Production	Ave. no. jeribs	kgs per jerib	Price per kg	Total
Bulk Profits	6	644	31	42,233
Retail Profits	6	644	50	N/A
Processed profits	6	644	25	3,500
Gross profits				45,733
Net profits				41,125

24. Due to the aggregation of data from a village to a manteqa level, it is possible that the presented results show that some goods are both produced and no longer produced in the manteqa. This indicates heterogeneity in production between villagers within the manteqa.

25. "No longer produced," refers to goods that used to be produced in the manteqa but in the last year no longer are.

26. Categories mean the following: Active: People are currently working in this sector; Formerly Active: People used to work in this sector but no longer do; Recently active: People only started working in this sector in the last year; Possibility for growth: There is

a need for more people to work in this sector.

27. An analysis of the value chain of the top three agricultural products in each manteqa was conducted, which looked at labour and capital expenses, along with the average projected outcomes based on the projected prices and land available for production. Summary data is presented at manteqa level. Not every manteqa was assessed, and data combines production of different crops.

28. Not all value chain inputs and value chain profits involved all of the components listed (days, per unit, no. unit for costs and ave. no. jeribs, kgs per jerib, and Price per jerib for profits). In these cases, the cells are filled in beige.



EDUCATION

Reported population that has completed education level¹⁸:

	Men	Women
Primary	Less than half	Less than half
Secondary	Less than half	Less than half
Literate	Less than half	Less than half

Reported main reasons for students not attending school, per gender¹⁴:

Boys	Boys are made to work instead of school
Girls	Families do not allow girls to attend

School type available^{17 18}:

Government	<input checked="" type="checkbox"/>	Madrasa ²⁹	<input checked="" type="checkbox"/>
Community based education	<input checked="" type="checkbox"/>	No school	<input checked="" type="checkbox"/>

RESPONSE KEY

Yes	<input checked="" type="checkbox"/>	No Longer Produced	<input type="checkbox"/>
No	<input checked="" type="checkbox"/>	Don't know or Not Available	<input type="checkbox"/>

Reported education service capacity¹⁸:

Adequate number of teachers for the amount of students	<input checked="" type="checkbox"/>
Students have enough books and school materials	<input checked="" type="checkbox"/>
Teachers have sufficient training to provide satisfactory education	<input checked="" type="checkbox"/>
Enough desks and chairs for all students	<input checked="" type="checkbox"/>
Sanitation facilities are present on school premises	<input checked="" type="checkbox"/>

MARKETS AND TRANSPORT

Reported market access¹⁸:

Markets are present and open for use	<input checked="" type="checkbox"/>	Markets are open for use all year:	<input type="checkbox"/>
Markets physically accessible to everyone in the manteqa	<input type="checkbox"/>	All goods are available in the market all year	<input type="checkbox"/>

Reported market transport¹⁸:

	Available
Transport	<input checked="" type="checkbox"/>
Transport routes in the manteqa are accessible	<input checked="" type="checkbox"/>
Public transportation is sufficient for population's needs	<input checked="" type="checkbox"/>
Challenges to public transit access exist	<input checked="" type="checkbox"/>
Main public transit challenge	N/A
Trade between markets is conducted in the manteqa	<input type="checkbox"/>
Main reasons for transport routes not being accessible:	Markets are too far away

HEALTH

Reported number of health facilities^{14 17 30}:

Basic health centre	0
Comprehensive health centre	0
Clinic	1
Health Post	0
Hospital	0
Family health house	0
Health sub-centre ³¹	0
Medical Camp	0

Reported health service access^{17 18}:





Adequate medical staff	<input checked="" type="checkbox"/>
Staff have enough training/ qualifications	<input checked="" type="checkbox"/>
Medical equipment	<input checked="" type="checkbox"/>
Enough medication	<input checked="" type="checkbox"/>
Clean water sources	<input checked="" type="checkbox"/>

Reported health services available^{17 18}:

Outpatient facility	<input checked="" type="checkbox"/>
Inpatient facility	<input checked="" type="checkbox"/>
Surgery	<input checked="" type="checkbox"/>
Tuberculosis treatment	<input checked="" type="checkbox"/>
Malaria treatment	<input checked="" type="checkbox"/>
HIV treatment	<input checked="" type="checkbox"/>
Dental care	<input checked="" type="checkbox"/>
Eye care/visual care	<input checked="" type="checkbox"/>
Other	<input checked="" type="checkbox"/>

MINORITY ACCESS³²

Reported minority groups represented in local leadership structures^{17 18}:

 IDPs	<input checked="" type="checkbox"/>
 Ethnic minorities	<input checked="" type="checkbox"/>
 Youth	<input checked="" type="checkbox"/>
 Women	<input checked="" type="checkbox"/>

Reported minority groups with equal access to services as men^{17 18}:

Group	Water	Education	Health	Markets
Women	<input checked="" type="checkbox"/>	<input checked="" type="checkbox"/>	<input checked="" type="checkbox"/>	<input checked="" type="checkbox"/>
Ethnic minorities	<input checked="" type="checkbox"/>	<input checked="" type="checkbox"/>	<input checked="" type="checkbox"/>	<input checked="" type="checkbox"/>
Disabled	<input checked="" type="checkbox"/>	<input checked="" type="checkbox"/>	<input checked="" type="checkbox"/>	<input checked="" type="checkbox"/>
Youth	<input checked="" type="checkbox"/>	<input checked="" type="checkbox"/>	<input checked="" type="checkbox"/>	<input checked="" type="checkbox"/>

29. A madrasa is a quranic school common in the Islamic world.

30. All classifications of health infrastructure defined by: Islamic Republic of Afghanistan Ministry of Public Health, A Basic Package of Health Services for Afghanistan, 2009.

31. "Sub-centres," are health centres with fewer services designed for difficult to reach remote locations where it is impractical for the government to provide a full suite of

health services expected from a comprehensive health centre.

32. "Minority access," refers to how inclusive community leadership structures, markets and services to people in the manteqa that are prone to being less-enfranchised than other parts of the population.



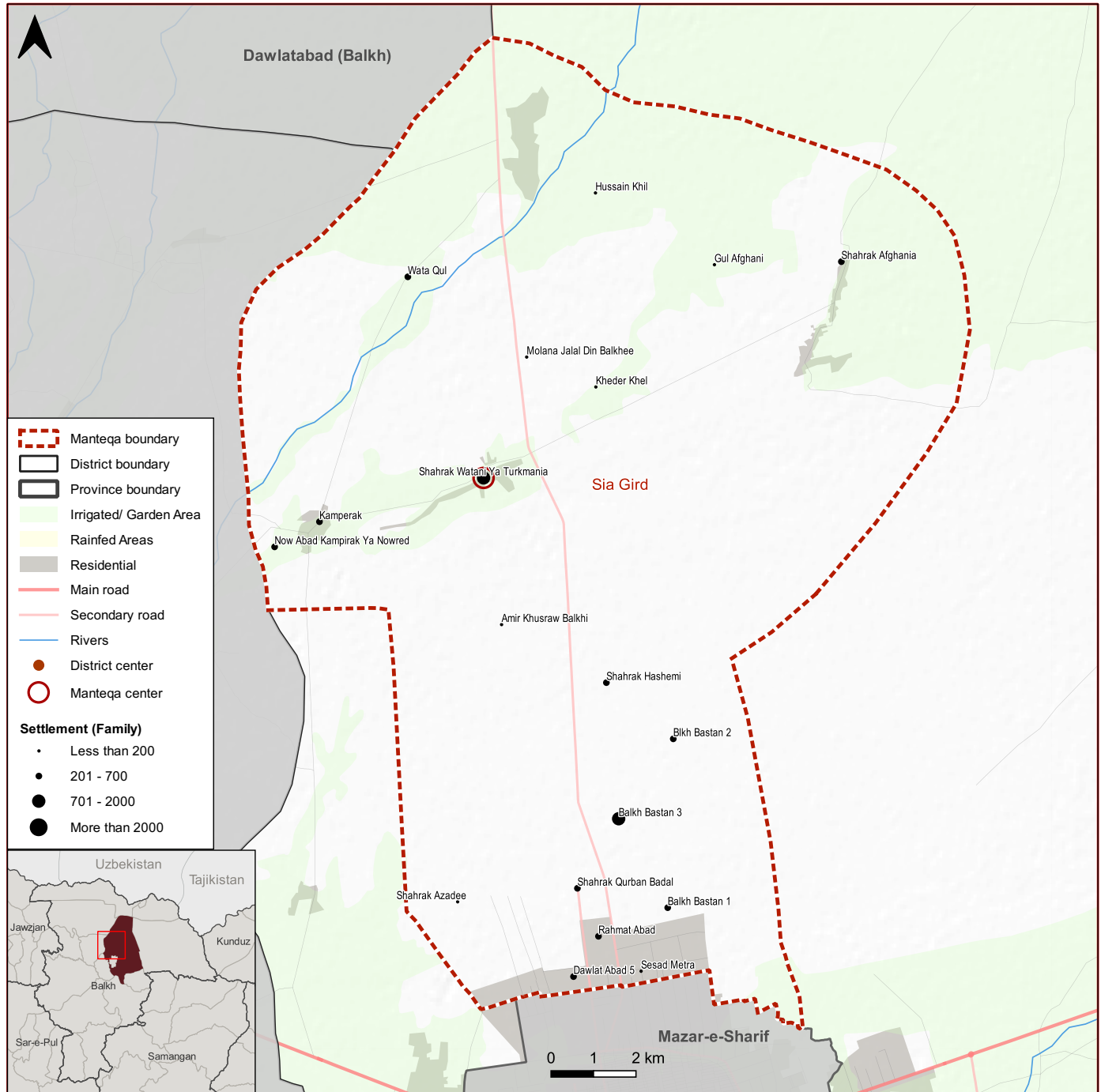
CONTEXT AND BACKGROUND

RESPONSE KEY

Estimated Families¹⁴: **17,025** Estimated Individuals¹⁴: **119,735**

Yes No Longer Produced **!**
 No Don't know or Not Available **?**

Map of Manteqa villages, irrigation and farmland:



INFRASTRUCTURE¹⁵

Reported condition of transport infrastructure¹⁴:

Infrastructure	Type	Transport	Type
Primary Road Conditions	Unpaved	i Primary Transport Type	Car
Secondary Road Conditions	None	j Secondary Transport Type	None
Natural Resources	None	k Tertiary Transport Type	None

Reported infrastructure available in the manteqa¹⁴:

Mosque	<input checked="" type="checkbox"/>	Small Bazaar	<input checked="" type="checkbox"/>
Cemeteries	<input checked="" type="checkbox"/>	Main Market	<input checked="" type="checkbox"/>

14. Data was collected from key informants at village level and then aggregated up based on if the indicator required the mean, mode, or total sum of the response. Only those villages that had key informants to interview were included.

15. Infrastructure was identified through participatory mapping with key informants that drew out all of the main locations in the manteqa.



STAKEHOLDERS¹⁶

Reported local leadership positions^{14 17}: Reported civil society organizations^{14 17}:

Qumandan	✗	Agriculture	✓	Livestock	✓
Village Elder	✓	CBO	✗	Poultry	✗
Arbab/Malik	✓	Child Protection	✗	Social	✓
Mirab	✓	Educational	✗	Economic	✗
Mullah	✓	Health	✗	Training	✗
CDC Member	✗	Law	✗	WASH	✗
CDC Head	✗	Literature	✗		
Other Leadership	✓				

RESPONSE KEY

Yes	✓	No Longer Produced	!
No	✗	Don't know or Not Available	?


DISPLACEMENT

Reported population composition¹⁸:



Local community remaining	Less than half
IDP presence	✓
IDP percentage	Less than half
Refugee returns:	✓

WATER AND SANITATION






Reported main drinking water sources^{14 19}:

 Primary Source	Piped Network
 Secondary Source	None

Reported water management^{14 17}:

Water management position	Present
 Water Management Group	✓
 Traditional Water Manager (Mirbashi, Bashi, Mirab, or Satgar) ²⁰	✓

Reported water management capacity¹⁸:

 Technical knowledge to manage water	✓
 Staff have technical skills to fix or repair water source	✓
 Tools or equipment available to maintain or repair water source	✓
 Enough staff to manage, maintain and repair water source	✗
 Drinking water to meet the population's needs	✓


Reported main reason why there is not enough water^{14 21}:
Water is only available from source for part of the year

Reported main irrigation sources¹⁴:

	Primary source	Secondary source
Main irrigation source	River	Well/Hand Pump
Formal WUG/WUA present ²²	WUG	None

AGRICULTURE

Reported land type (by jirib)^{14 23}:

	Agricultural	Rainfed	140	2%	
		Irrigated	4,700	55%	██████████
	Pastureland	Natural	3,300	39%	██████████
		Artificial	-	0%	
	Forest	Pistachio	184	2%	
		Natural	-	0%	
	Horticulture	Horticulture	1,030	12%	██████████
		% Fruitful horticulture land		99%	
		% Non-fruitful horticulture land		1%	

Reported agricultural products^{17 18}:

Sector ²⁴	Produced	Exported	Imported	No longer produced ²⁵
Wheat	✓	✓	✓	✗
Barley, maize, flax	✓	✓	✓	✗
Rice	✗	✗	✓	✗
Colton	✓	✓	✗	✗
Tobacco	✓	✓	✓	✗
Nuts	✓	✓	✓	✗
Fruits	✓	✓	✓	✗
Roots	✓	✓	✓	✗
Vegetables	✓	✓	✓	✗
Beans	✓	✓	✓	✗
Herbs	✗	✗	✓	✗
Opium	✗	✗	✗	✗
Other	✗	✗	✗	✗

16. Stakeholders are leadership, civil society, development actors, and government officials with decision making power and leadership roles in the manteqa.

17. Key informants were able to select multiple responses.

18. Numeric data is aggregated from key informant interviews at manteqa level. The number of key informants interviewed is based on the total population of the manteqa.

19. Traditional water sources include: 1) Hawz: Traditional water tank or reservoir at the head of an irrigation system that permits larger unit flows of water for irrigation; 2) Kanda: a cave that water is channeled into for storage for later irrigation use.

20. A person who manages water for a wide geographic area, including defining village water allocation.

21. Response was only asked if there was insufficient water in the manteqa.

22. Water User Groups (WUGs) and Water User Associations (WUAs) are formal water management groups managed with the local government.

23. A jirib is a unit of measurement in the Middle East and South-western Africa. In Afghanistan, it is approximately equivalent to 2,000 m² (0.49 acres).



ECONOMY

Reported active economic sectors^{17 18}:

Sector ²⁶	Active	Formerly Active ²⁴	Recently Started	Possibility for growth
Agriculture	✔	✘	✔	✔
Communications	✔	✘	✘	✔
Handicrafts	✔	!	✔	✔
Manufacturing	✔	✘	✘	✔
Public Administration	✘	✘	✘	✘
Sales	✔	✘	✘	✔
Services	✔	✘	✘	✔
Transport	✔	✘	✘	✘
Social services	✔	✘	✘	✔
Other	✘	✘	✘	✘

Livestock products^{17 18}:

Sector ²⁴	Produced	Exported	Imported	No longer produced ²⁵
Own consumption (not sold)	✔	✔	✔	✘
Milk or eggs	✔	✘	✔	!
Meat	✔	✔	✔	✘
Animal labour	✔	✔	✔	✘
Fertilizer/manure	✔	✔	✔	✘
Other	✘	✘	✘	✘

Reported business opportunities for women¹⁸:

Opportunities	Available	Main barriers
Women are able to work outside of the home	✔	Not enough jobs for people with similar skills
Women are able to own businesses	✔	Lack access to financial resources
Men and women have equal access to financial services	✔	

RESPONSE KEY

Yes	✔	No Longer Produced	!
No	✘	Don't know or Not Available	?

Reported non-agricultural products^{17 18}:

Sector ²⁴	Produced	Exported	Imported	No longer produced ²⁵
Wood	✔	✘	✔	✘
Carpets	✔	✘	✔	✘
Handicrafts, jewellery, scarves	✔	✘	✔	!
Karakul (sheep skin), wool	✘	✘	✔	✘
Silk, cashmere	✔	✘	✘	✘
Other	✘	✘	✘	✘

Reported livelihood cooperatives^{14 17}: Reported livelihood associations^{14 17}:

Agriculture	✘	Agriculture	✘
Livestock	✘	Livestock	✘
Pisciculture	✘	Poultry	✘
Bee Keeping	✘		
Dairy	✘		
Cereal Crops	✘	Livestock	✔
Cotton	✘	Poultry	✘
Almond	✘		
Poultry	✘		

Reported financial services available by gender¹⁸:

	Men	Women		Men	Women
Microfinance institutions	✘	✘	Formal savings and credit groups	✘	✘
Village savings and loans groups	✔	✘	Women's business associations	✘	✘
Community-based savings groups	✔	✔	Sarafi hawala services	✘	✘

VALUE CHAIN^{27 28}

Reported value chain costs (in AFG)⁹:

Inputs	Days	Per Unit	No. Unit	Total
Labour	12	4700	12	59,100
Fertilizer				3,567
Storage	N/A	N/A		N/A
Transport				1,750
Total capital cost				3,300

Reported value chain profits (in AFG)⁹:

Production	Ave. no. jeribs	kgs per jerib	Price per kg	Total
Bulk Profits	1	2,116	550	190,000
Retail Profits	1	2,116	10	N/A
Processed profits	1	2,116	15	N/A
Gross profits				190,000
Net profits				186,700

24. Due to the aggregation of data from a village to a manteqa level, it is possible that the presented results show that some goods are both produced and no longer produced in the manteqa. This indicates heterogeneity in production between villagers within the manteqa.

25. "No longer produced," refers to goods that used to be produced in the manteqa but in the last year no longer are.

26. Categories mean the following: Active: People are currently working in this sector; Formerly Active: People used to work in this sector but no longer do; Recently active: People only started working in this sector in the last year; Possibility for growth: There is

a need for more people to work in this sector.

27. An analysis of the value chain of the top three agricultural products in each manteqa was conducted, which looked at labour and capital expenses, along with the average projected outcomes based on the projected prices and land available for production. Summary data is presented at manteqa level. Not every manteqa was assessed, and data combines production of different crops.

28. Not all value chain inputs and value chain profits involved all of the components listed (days, per unit, no. unit for costs and ave. no. jeribs, kgs per jerib, and Price per jerib for profits). In these cases, the cells are filled in beige.



EDUCATION

Reported population that has completed education level¹⁸:

	Men	Women
Primary	Less than half	Less than half
Secondary	Less than half	Less than half
Literate	Less than half	Less than half

Reported main reasons for students not attending school, per gender¹⁴:

Boys	Families have no money for education
Girls	Dangerous for girls to attend school

School type available^{17 18}:

Government	<input checked="" type="checkbox"/>	Madrasa ²⁹	<input checked="" type="checkbox"/>
Community based education	<input checked="" type="checkbox"/>	No school	<input checked="" type="checkbox"/>

RESPONSE KEY

Yes	<input checked="" type="checkbox"/>	No Longer Produced	<input type="checkbox"/>
No	<input checked="" type="checkbox"/>	Don't know or Not Available	<input type="checkbox"/>

Reported education service capacity¹⁸:

Adequate number of teachers for the amount of students	<input checked="" type="checkbox"/>
Students have enough books and school materials	<input checked="" type="checkbox"/>
Teachers have sufficient training to provide satisfactory education	<input checked="" type="checkbox"/>
Enough desks and chairs for all students	<input checked="" type="checkbox"/>
Sanitation facilities are present on school premises	<input checked="" type="checkbox"/>

MARKETS AND TRANSPORT

Reported market access¹⁸:

Markets are present and open for use	<input checked="" type="checkbox"/>	Markets are open for use all year:	<input checked="" type="checkbox"/>
Markets physically accessible to everyone in the manteqa	<input checked="" type="checkbox"/>	All goods are available in the market all year	<input checked="" type="checkbox"/>

Reported market transport¹⁸:

	Available
Transport	<input checked="" type="checkbox"/>
Transport routes in the manteqa are accessible	<input checked="" type="checkbox"/>
Public transportation is sufficient for population's needs	<input checked="" type="checkbox"/>
Challenges to public transit access exist	<input checked="" type="checkbox"/>
Main public transit challenge	Not enough vehicles
Trade between markets is conducted in the manteqa	<input checked="" type="checkbox"/>
Main reasons for transport routes not being accessible:	Using route costs too much

HEALTH

Reported number of health facilities^{14 17 30}:

Basic health centre	0
Comprehensive health centre	0
Clinic	4
Health Post	0
Hospital	0
Family health house	0
Health sub-centre ³¹	0
Medical Camp	0

Reported health service access^{17 18}:





Adequate medical staff	<input checked="" type="checkbox"/>
Staff have enough training/ qualifications	<input checked="" type="checkbox"/>
Medical equipment	<input checked="" type="checkbox"/>
Enough medication	<input checked="" type="checkbox"/>
Clean water sources	<input checked="" type="checkbox"/>

Reported health services available^{17 18}:

Outpatient facility	<input checked="" type="checkbox"/>
Inpatient facility	<input checked="" type="checkbox"/>
Surgery	<input checked="" type="checkbox"/>
Tuberculosis treatment	<input checked="" type="checkbox"/>
Malaria treatment	<input checked="" type="checkbox"/>
HIV treatment	<input checked="" type="checkbox"/>
Dental care	<input checked="" type="checkbox"/>
Eye care/visual care	<input checked="" type="checkbox"/>
Other	<input checked="" type="checkbox"/>

MINORITY ACCESS³²

Reported minority groups represented in local leadership structures^{17 18}:

 IDPs	<input checked="" type="checkbox"/>
 Ethnic minorities	<input checked="" type="checkbox"/>
 Youth	<input checked="" type="checkbox"/>
 Women	<input checked="" type="checkbox"/>

Reported minority groups with equal access to services as men^{17 18}:

Group	Water	Education	Health	Markets
Women	<input checked="" type="checkbox"/>	<input checked="" type="checkbox"/>	<input checked="" type="checkbox"/>	<input checked="" type="checkbox"/>
Ethnic minorities	<input checked="" type="checkbox"/>	<input checked="" type="checkbox"/>	<input checked="" type="checkbox"/>	<input checked="" type="checkbox"/>
Disabled	<input checked="" type="checkbox"/>	<input checked="" type="checkbox"/>	<input checked="" type="checkbox"/>	<input checked="" type="checkbox"/>
Youth	<input checked="" type="checkbox"/>	<input checked="" type="checkbox"/>	<input checked="" type="checkbox"/>	<input checked="" type="checkbox"/>

29. A madrasa is a quranic school common in the Islamic world.

30. All classifications of health infrastructure defined by: Islamic Republic of Afghanistan Ministry of Public Health, A Basic Package of Health Services for Afghanistan, 2009.

31. "Sub-centres," are health centres with fewer services designed for difficult to reach remote locations where it is impractical for the government to provide a full suite of

health services expected from a comprehensive health centre.

32. "Minority access," refers to how inclusive community leadership structures, markets and services to people in the manteqa that are prone to being less-enfranchised than other parts of the population.



ANNEX I

Secondary Data Review

1. Balkh Socio-Demographic and Economic Survey, Central Statistics Organization of Afghanistan, 2016
2. Balkh's Economy in Transition, Afghanistan Research and Evaluation Unit, 2013
3. Climate Change and Food Security in Afghanistan: Evidence from Balkh, Herat, and Nangarhar, Afghanistan Public Policy Research Organization, 2014
4. Contingency Plan: Inter-Cluster Drought Response, OCHA, 2018
5. Child Labour Assessment in Balkh and Samangan Provinces, Afghanistan, ILO, 2015
6. Global Education Monitoring Report, UNESCO, 2015
7. 2015 Demographic and Health Survey: North Region Factsheet, CSO/MPH/USAID, 2015
8. Rebuilding Afghanistan's agricultural economy: Vegetable production in Balkh province, Southern Illinois University Carbondale, 2012
9. Afghanistan Opium Survey 2017: Cultivation and Production, UNODC/MCN/NSD, 2017
10. Doing Business in Afghanistan 2017, World Bank Group, 2017
11. Reconstruction and Rehabilitation of the North-South Corridor Project Mazar- Puli-Bara Package, Ministry of Public Works/ADB, 2012
12. Winning Hearts and Minds? Examining the Relationship between Aid and Security in Afghanistan's Faryab Province, Tufts University, 2011
13. Social Water Management in Faryab: A Manteqas Case Study, ACTED, 2016
14. Increasing the Access and Quality of Basic Education for Marginalized Girls in Faryab: An Educational Baseline Survey for ACTED, Samuel Hall/ACTED, 2013
15. Acute malnutrition among under-five children in Faryab, Afghanistan: prevalences and causes, ACTED, 2016
16. Accompanying Afghan girls towards education and empowerment in marginalized areas of Afghanistan, ACTED, 2016
17. Gender Provincial Profile: Jawzjan, USAID, 2014
18. Coverage Assessment (SLEAC Report), UNICEF/Save the Children, Action Against Hunger/Coverage Monitoring Network, 2015
19. SMART nutrition assessment report: Report of Nutrition and Mortality in Jawzjan province of Afghanistan, Save the Children, 2012
20. Enrolling Girls without Learning: Evidence from Public Schools in Afghanistan, University of Malaya/BRAC International, 2018
21. Demographic and Health Survey, CSO/MPH, ICF, 2015
22. Socio-Demographic and Economic Survey: Samangan, CSO, 2015
23. Summary of the Context Analysis: Education for Girls in Samangan Province, Afghan Health and Development Services, 2013
24. Economic Assessment and Labour Market Survey of Mazar-i-Sharif, Pul-i Khumri, Kandahar City and Kunduz City
25. Community Area Based Development Approach (CABDA) Programme: An alternative way to address the current African food crisis, 2007
26. Conceptual failure, the Taliban's parallel hierarchies, and America's strategic defeat in Afghanistan, 2014
27. Etat, Islam et tribus face aux organisations internationales: Le cas de l'Afghanistan, 1978-1998
28. Fuzzy Sovereignty: Rural Construction in Afghanistan between Democracy Promotion and Power Games, 2012
29. Helpdesk Research Report: The impact of Area Based Programming, 2011
30. Humanitarian response to urban crises: A review of area-based approaches, 2015
31. Implementing area-based approaches (ABAs) in urban post-disaster contexts, 2012
32. Interface between State and Sovereignty in Afghanistan, 2005
33. Les "Manteqas": Le Puzzle Souterrain de l'Afghanistan
34. Local Shura, Security and Development in Afghanistan, 2006
35. Subnational State-Building in Afghanistan, 2008
36. Using an Asset-Based Approach to Identify Drivers of Sustainable Rural Growth and Poverty Reduction in Central America: A Conceptual Framework, 2005
37. War and Boundaries in Afghanistan: Significant and Relativity of Local and Social Boundaries, 2001
38. "Where is the Village?" Local Perceptions and Development Approaches in Kunduz Province, 2007
39. Beyond kinship and tribe: New forms of solidarity and interest representation, 2016



ANNEX II

Composite indicator construction key

DC Stream	Relevant Baseline Questionnaire Questions	Answer Options	Weight
<i>Access to health services</i>			
Data Collection 2 (Manteqa-level KII)	Do health facilities have enough medical staff? Do health facility medical staff have enough training/qualifications? Do health facilities have enough medical equipment? Do health facilities have enough medication? Do health facilities have access to clean water sources?	"0/1 All questions are added up on a 1-5 point scale"	1
<i>Access to education services</i>			
Data Collection 2 (Manteqa-level KII)	Do schools have enough teachers? Do schools have enough books and school materials? Do school teachers have enough training? Do schools have enough desks and chairs for teachers and students? Do schools have access to sanitation facilities?	"0/1 All questions are added up on a 1-5 point scale"	1
<i>Access to Water</i>			
Data Collection 2 (Manteqa-level KII)	Does the water service provider have the technical knowledge to manage water sources? Does the water service provider have the technical skills to fix or repair the water source if breaks? Does the water service provider have the tools and equipment they need to maintain and repair the water resources? Does the water service provider have enough staff to manage, maintain and repair the water sources? Do members of the manteqa pay any fee to water managers for water usage?	"0/1 All questions are added up on a 1-5 point scale"	1
<i>Access to markets</i>			
Data Collection 2 (Manteqa-level KII)	Are markets present in the manteqa ? Are markets physically accessible by everyone in the manteqa? Are markets open all year? Are goods in markets accessible or affordable for most people in the manteqa ?	"0/1 All questions are added up on a 1-4 point scale and then normalized to a 1-5 point scale"	1
<i>Women's access to the economy</i>			
Data Collection 2 (Manteqa-level KII)	Do women face any unique challenges to finding work or livelihoods outside of the home in the manteqa? Are any businesses in the manteqa owned by women? Do women have the same access to financial services to men in the manteqa ?	"0/1 All questions are added up on a 1-3 point scale and then normalized to a 1-5 point scale."	1
<i>Access to agriculture</i>			
Data Collection 1 (Village-level KII)	What percentage of land in the community is irrigated?	"0% = 0 1% - 20% = 1 21% - 40% = 2 41% - 60% = 3 61% - 80% = 4 81% - 100% = 5"	1
<i>Stakeholders present</i>			
Data Collection 1 (Village-level KII)	Is there an arbab or malik in the community? Is there a mirab in the community? Is there a mullah in the community? Is there a CDC member in the community? Is there a CDC Head in the community? Are there any other community leadership in the manteqa? Is there a qumandan in the community? Are there village elders in the community?	"0/1 All questions are added up on a 1-8 point scale and then normalized to a 1-5 point scale."	1

Calculation of the composite indicator

Step 1: Multiply the scores of the individual factors by their respective weight.

Step 2: Add up the multiplied scores of the factors.

Step 3: divide the overall number by the total possible sum to give a percentage.

Step 4: Normalize to a 1-5 point scale based on the percentage.

Step 5: The higher the score the higher the access to basic services

